FED. ROAD DIST. NO.	STATE	PROJ. NO.	FISCAL YEAR	SHEET NO.	TOTAL SHEETS
HAWAII	HAW.	30C-01-86M	1986	1	14

INDEX TO DRAWINGS

SHEET NO.	DESCRIPTION
1	TITLE SHEET
2	TYPICAL SECTIONS, ESTIMATED
	QUANTITIES & GENERAL NOTES
3-7	ROADWAY PLANS
8-10	DRAINAGE PLAN & DETAILS
11	PAVEMENT MARKING & STRIPING
	PLAN MAALAEA VILLAGE
	INTERSECTION
12-14	PAVEMENT MARKING & STRIPING
	STANDARD DETAILS

STATE OF HAWAII

DEPARTMENT OF TRANSPORTATION

HIGHWAYS DIVISION

"AS-BUILT"

PLANS OF

HONOAPIILANI HIGHWAY RESURFACING
KIHEI ROAD TO MAALAEA

PROJECT No. 30C-01-86M

DISTRICT OF WAILUKU

ISLAND OF MAUI

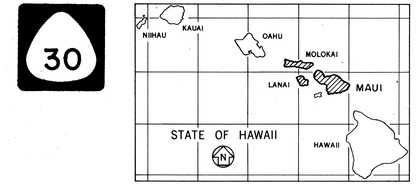

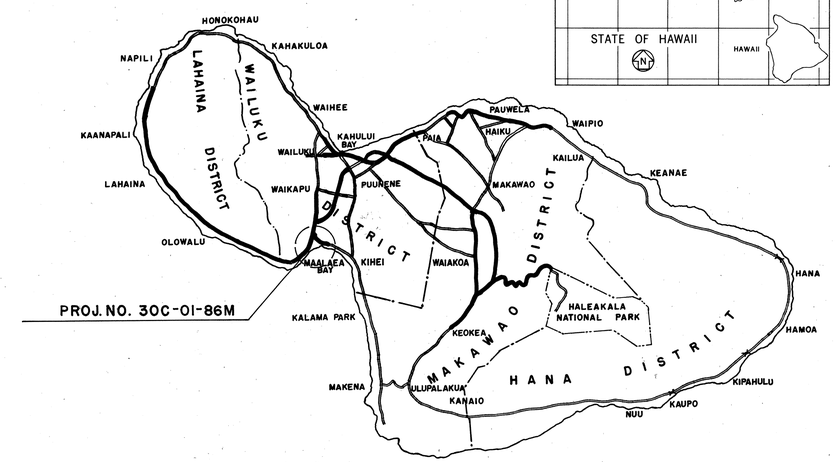

TRUE NORTH

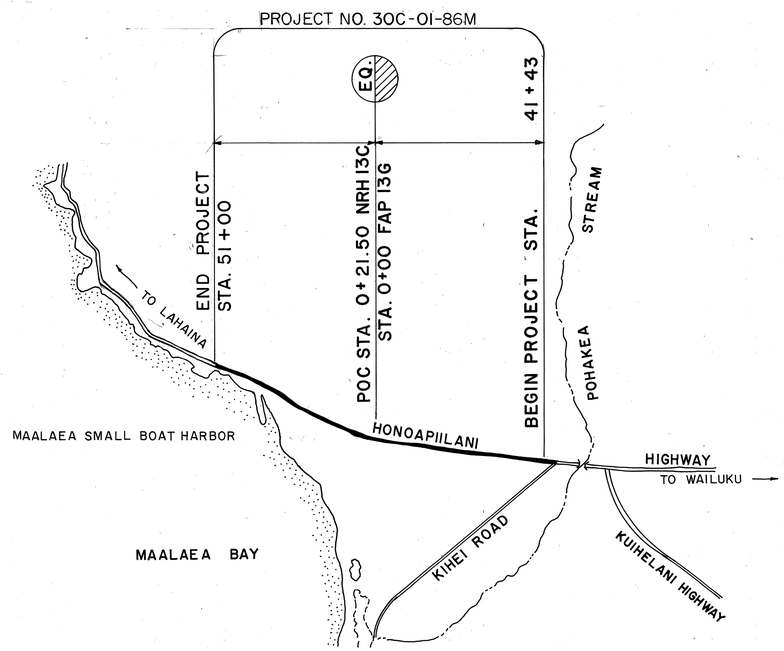

LAYOUT OF PROJECT

SCALE: 1" = 2000'

LENGTH OF PROJECT = 1.75 MILES

N

5 0 5 10

SCALE IN MILES

FEDERAL AID PROJECTS PREVIOUSLY CONSTRUCTED OR UNDER CONSTRUCTION

CHANGES MADE DURING CONSTRUCTION HAVE BEEN INCORPORATED ON THESE PLANS EXCEPT CHANGES IN THE ORIGINAL THEORETICAL QUANTITIES. FOR ACTUAL QUANTITIES, REFER TO PROJECT LEDGER AND/OR COMPUTATION BOOK.

Ferdinand Cajigal — RESIDENT ENGINEER — 6/22/87 DATE

DESIGN UNIT "C" — DESIGNED BY

ROBERT SIAROT — P. S. & E. BY

548-7537 — PHONE

JAN., 1986 — DATE

DEPARTMENT OF TRANSPORTATION
STATE OF HAWAII

APPROVED:

Cheryl D. Soon — for DIR. OF TRANSPORTATION — 2/3/86 DATE

C-4-1