

End F.A.P. No. F-30(3)
 Beg. F.A.P. No. F-30(5)

SCALE
 1" = 100'

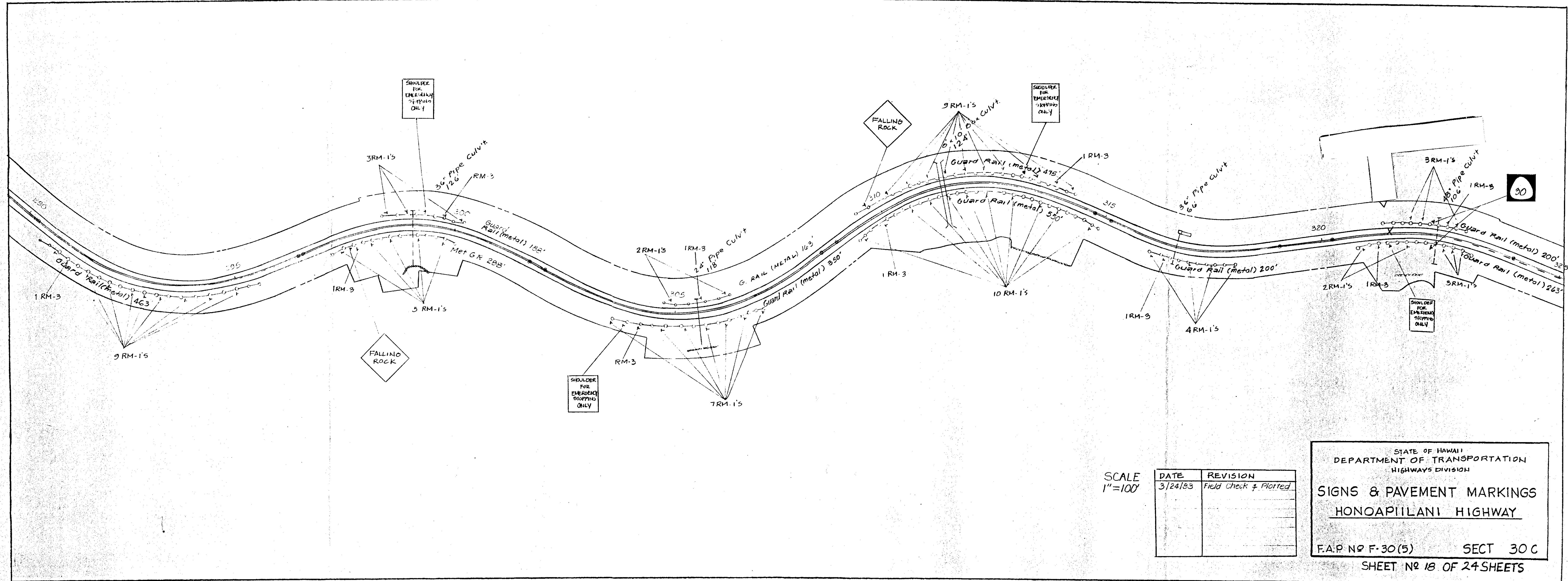
DATE	REVISION
10/4/82	FIELD CHECK
9/21/83	TUNNEL CLEARANCE
2/20/85	RM-1

STATE OF HAWAII
 DEPARTMENT OF TRANSPORTATION
 HIGHWAYS DIVISION

SIGNS & PAVEMENT MARKINGS
HONOAPIILANI HIGHWAY

F.A.P. No. F-30(3)
 F.A.P. No. F-30(5)

SECT. 30C
 SHEET No 17 OF 24 SHEETS



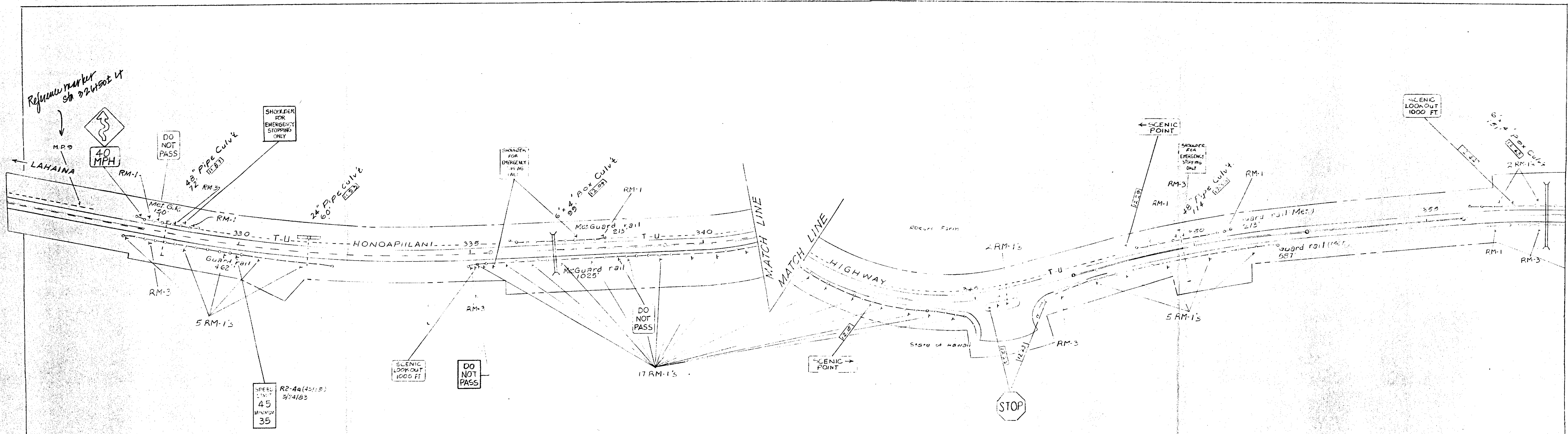
SCALE
1"=100'

DATE	REVISION
3/24/83	Field Check & Plotted

STATE OF HAWAII
DEPARTMENT OF TRANSPORTATION
HIGHWAYS DIVISION

SIGNS & PAVEMENT MARKINGS
HONOAPIILANI HIGHWAY

F.A.P. NO F-30(5) SECT 30C
SHEET NO 18 OF 24 SHEETS



Reference marker
sh 2450± 4'

SPEED
LIMIT
45
MINIMUM
35
R2-4a (45/35)
3/24/83

LEGEND
--T-U-- TELEPHONE LINES, UNDERGROUND

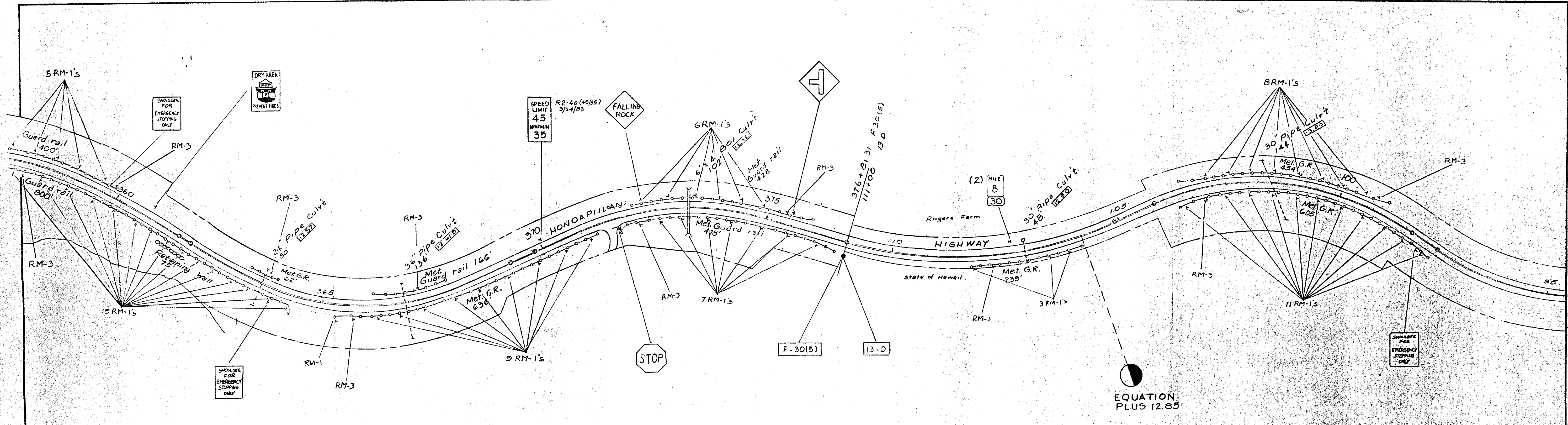
SCALE
1"=100'

DATE	REVISION
3/24/83	Field Check & Plotted
4/5/83	Posted w/ 45/35 11, R2-4a(45/35)
2/20/85	Do Not Pass

STATE HIGHWAY DEPARTMENT
STATE OF HAWAII

SIGNS & PAVEMENT MARKINGS
HONOAPIILANI HIGHWAY

F.A.P. No F-30(5) SECT. 30C
SHEET No 19 OF 24 SHEETS



SCALE
1"=100'

DATE	REVISION
3/29/83	Field Check & Plotted
4/5/83	W.D. # 82-11, Posted R2-4a (45/35)
2/20/85	RM-1, RM-3

STATE OF HAWAII
DEPARTMENT OF TRANSPORTATION
HIGHWAYS DIVISION
SIGNS & PAVEMENT MARKINGS
HONOAPIILANI HIGHWAY
F.A.P. No. 13-D
F.A.P. No. F-30(5) SECT. 30C
SHEET No. 20 OF 24 SHEETS