FED. ROAD DIST. NO.	STATE	PROJECT NO.	FISCAL YEAR	SHEET NO.	TOTAL SHEETS
HAWAII	HAW.	F 30(3)	1950	1	57

INDEX TO DRAWINGS	
SHEET NO	DESCRIPTION
1	Title Sheet
2	Typical Road Section
3-11	Plan & Profile
12-15	Standard Details
16-17	Syphon Details
18	Box Culvert Details
19-A	Standard Bridge Details
19-20	Bridge Details
21	Tunnel Details
22-57	Cross Sections

TERRITORY OF HAWAII
TERRITORIAL HIGHWAY DEPARTMENT
HONOLULU, T. H.

PLANS OF
LAHAINA - WAILUKU ROAD
OLOWALU - PALI SECTION
FEDERAL AID PROJECT NO. F 30(3)
DISTRICT OF LAHAINA
ISLAND OF MAUI

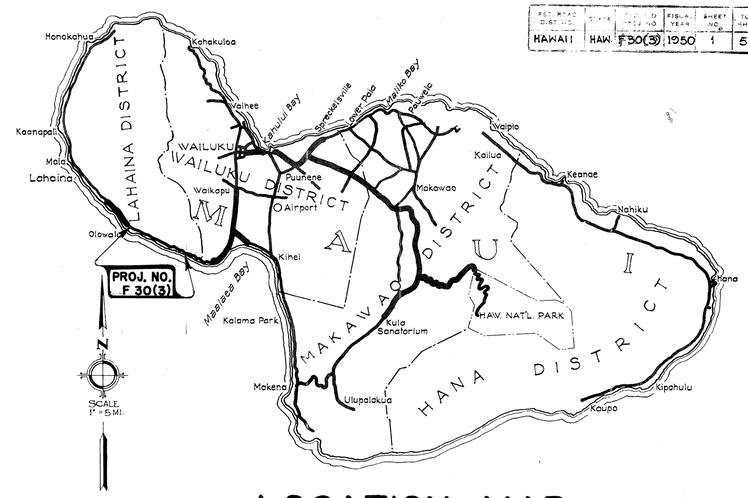

LOCATION MAP

Federal Aid Projects previously constructed or under construction.

CONVENTIONAL SIGNS

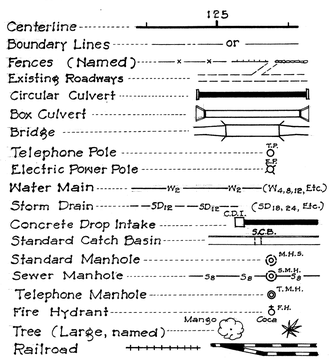

SCALE

PLAN		1" = 100'
PROFILE	Hor.	1" = 100'
	Ver.	1" = 10'
CROSS SECTION	Hor.	1" = 10'
	Ver.	1" = 10'

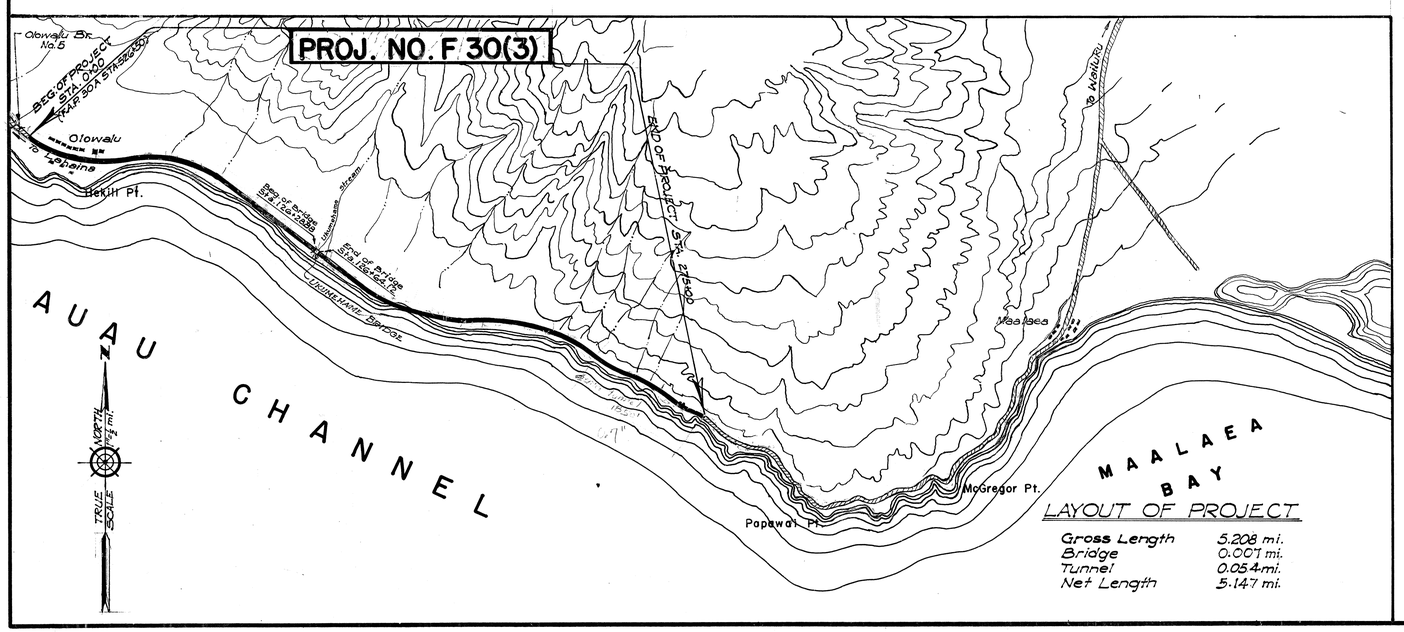

LAYOUT OF PROJECT

Gross Length	5.208 mi.
Bridge	0.007 mi.
Tunnel	0.054 mi.
Net Length	5.147 mi.

Note:
All Changes made during construction have been noted in red on these tracings & checked by:

A. L. Burdick
District Engineer, Maui
Date Jan. 15 1952

APPROVED: DATE Jan. 16, 1950
TERRITORIAL HIGHWAY ENGINEER

RECOMMENDED FOR APPROVAL: DATE [redacted]
[redacted]
DISTRICT ENGINEER
PUBLIC ROADS ADMINISTRATION
FEDERAL WORKS AGENCY

APPROVED: DATE [redacted]
[redacted]
DIVISION ENGINEER
PUBLIC ROADS ADMINISTRATION
FEDERAL WORKS AGENCY

ORIGINAL PLAN	SECTION PLOTTED BY	DATE
	PLANS PREPARED BY	
	PLANS CHECKED BY	
	QUANTITIES BY	
SUBMITTING	CHECKED BY	
No.		

545 S.1