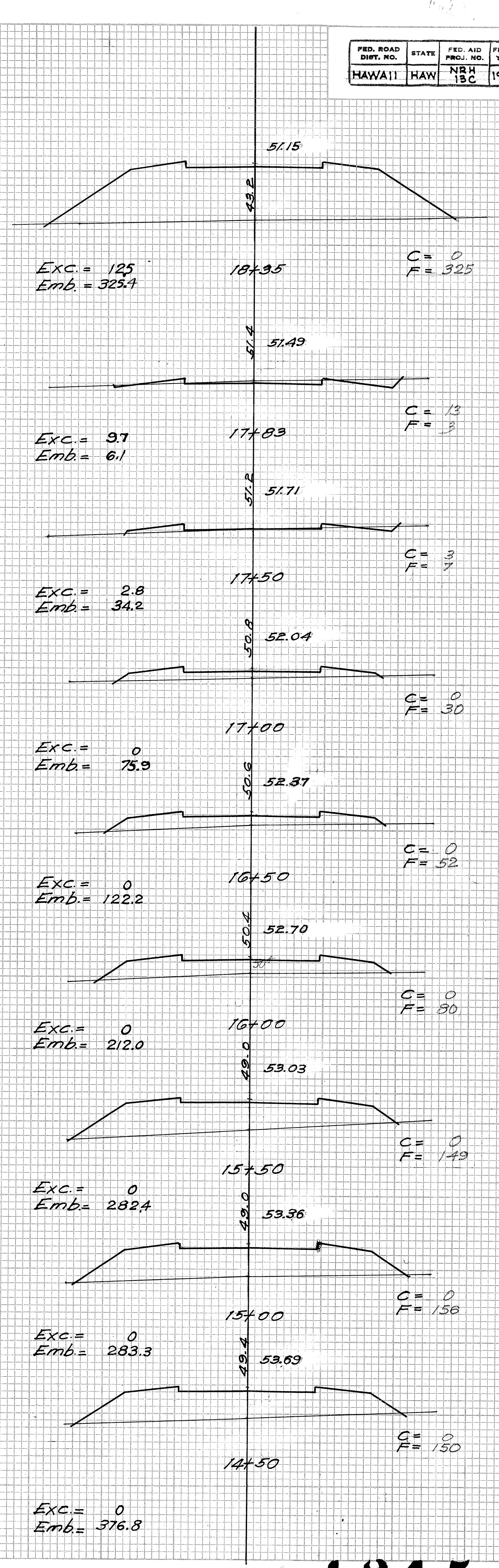
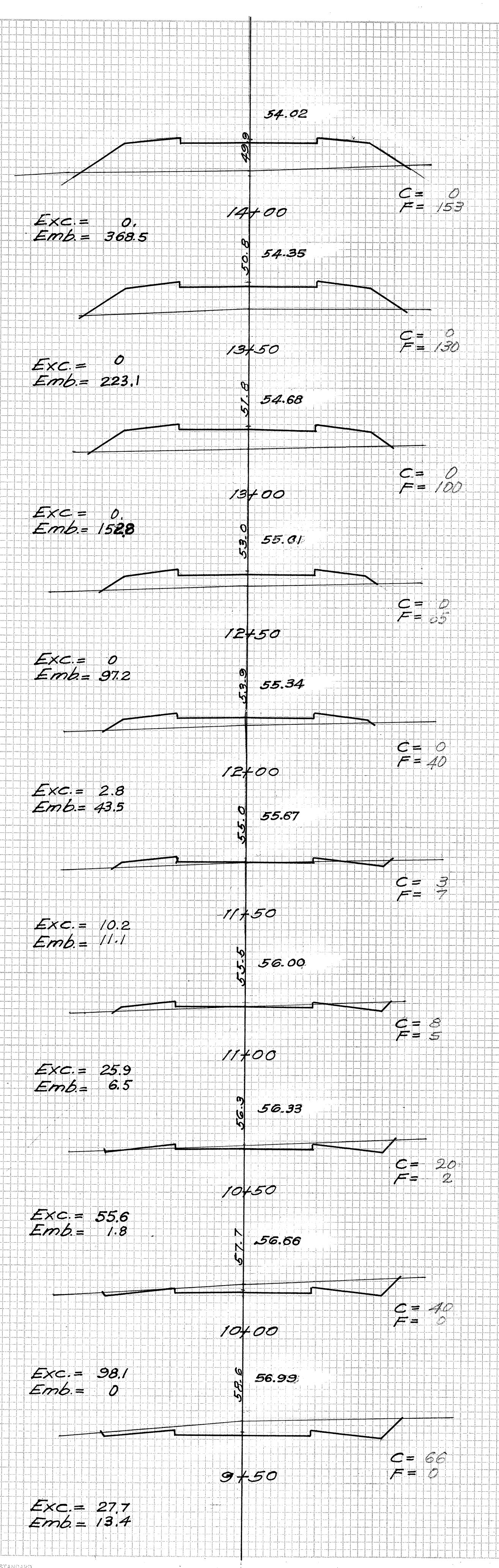
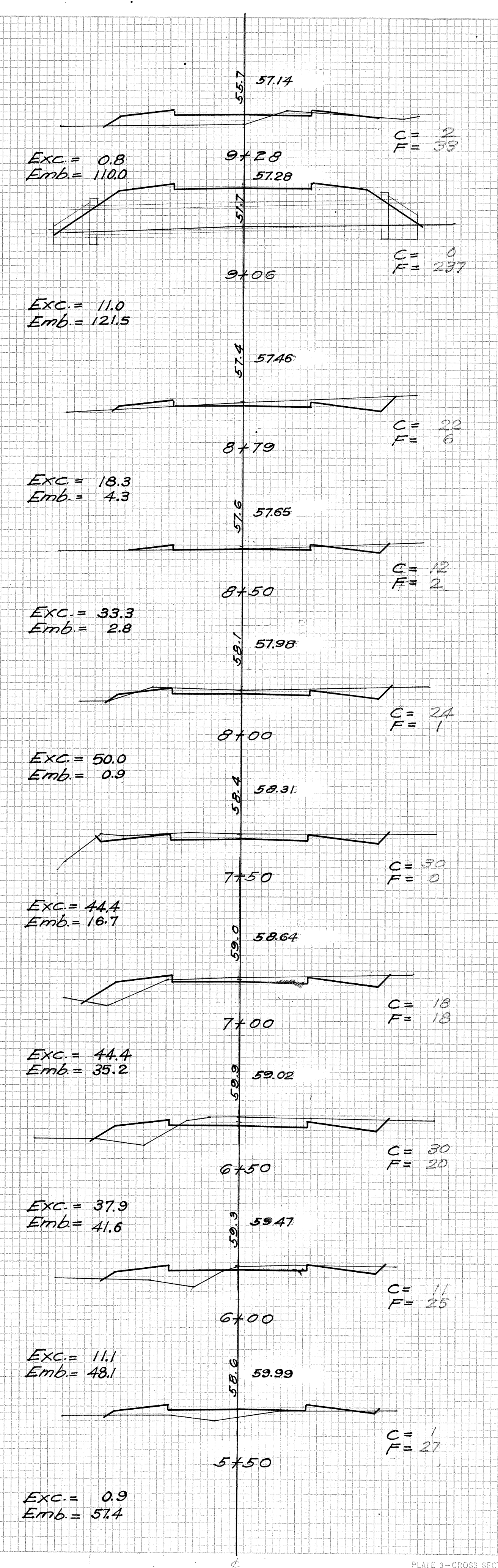
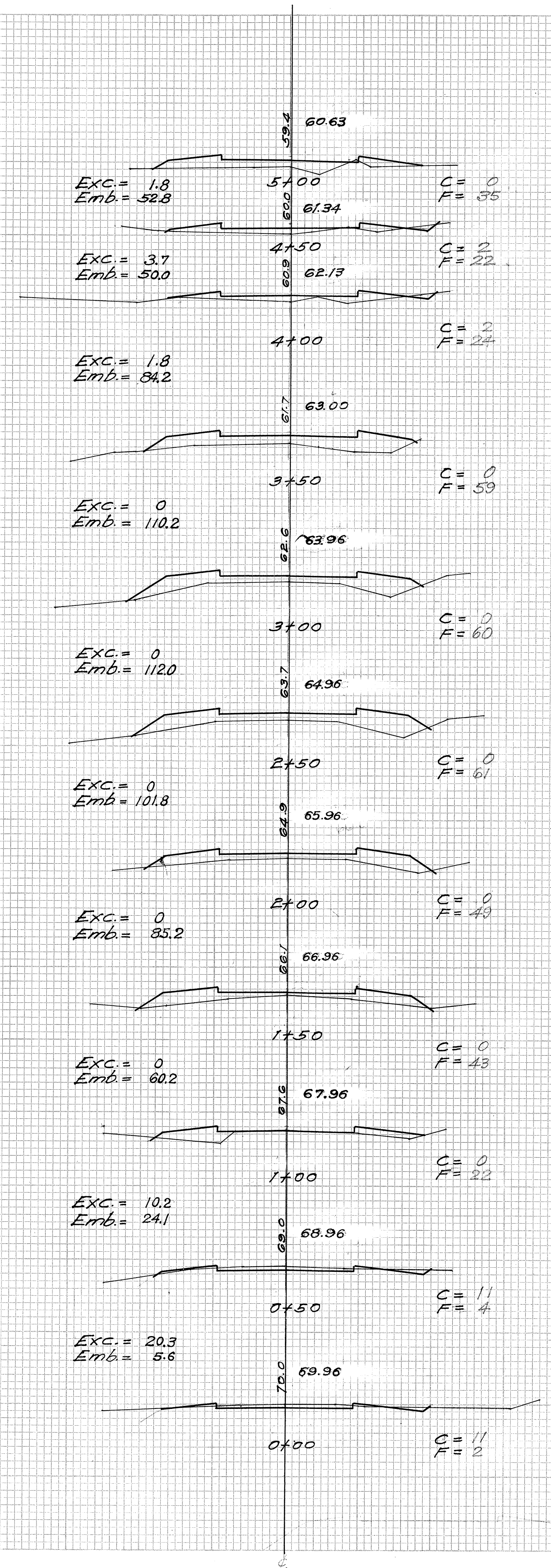


FED. ROAD DIST. NO.	STATE	FED. AID PROJ. NO.	FISCAL YEAR	SHEET NO.	TOTAL SHEETS
HAWAII	HAW	NH 13C	1934	11	17

FINAL SURVEY PLOTTED  
NOTE BOOK NO. \_\_\_\_\_  
DATE \_\_\_\_\_  
BY \_\_\_\_\_

ORIGINAL SURVEY PLOTTED  
NOTE BOOK NO. \_\_\_\_\_  
DATE \_\_\_\_\_  
BY \_\_\_\_\_



FED. ROAD DIST. NO.	STATE	FED. AID PROJ. NO.	FISCAL YEAR	SHEET NO.	TOTAL SHEETS
HAWAII	HAW	NRH 13C	1934	12	17

DATE: \_\_\_\_\_ BY: \_\_\_\_\_  
 ORIGINAL SURVEY: \_\_\_\_\_  
 SURVEY PLOTTED: \_\_\_\_\_  
 TEMPLATE: \_\_\_\_\_  
 NOTE BOOK: \_\_\_\_\_  
 AREAS: \_\_\_\_\_  
 AREAS CHECKED: \_\_\_\_\_

DATE: \_\_\_\_\_ BY: \_\_\_\_\_  
 ORIGINAL SURVEY: \_\_\_\_\_  
 SURVEY PLOTTED: \_\_\_\_\_  
 TEMPLATE: \_\_\_\_\_  
 NOTE BOOK: \_\_\_\_\_  
 AREAS: \_\_\_\_\_  
 AREAS CHECKED: \_\_\_\_\_

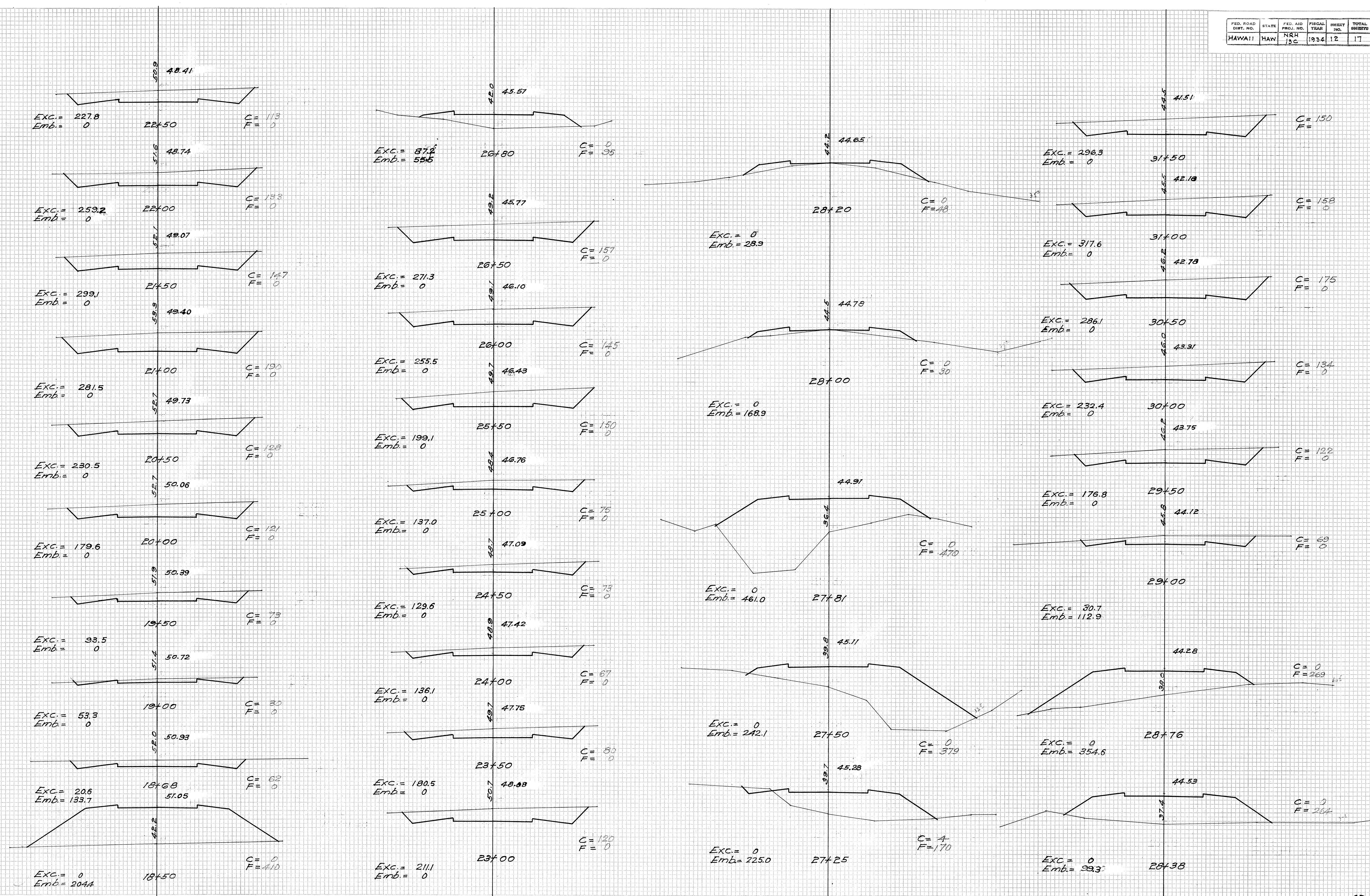


PLATE 5 - CROSS SECTION C. P. R. A. E. STANDARD  
 REUFEL & ESSER CO., NEW YORK

FED. ROAD DIST. NO.	STATE	FED. AID PROJ. NO.	FISCAL YEAR	SHEET NO.	TOTAL SHEETS
HAWAII	HAW	NRH 13C	1934	13	17

DATE: 4-34  
 BY: R.F.S.  
 SURVEYED: R.F.S.  
 PLATTED: R.F.S.  
 NOTE BOOK: R.F.S.  
 AREAS CHECKED: R.F.S.

DATE: 5-27  
 BY: R.F.S.  
 SURVEYED: R.F.S.  
 PLATTED: R.F.S.  
 NOTE BOOK: R.F.S.  
 AREAS CHECKED: R.F.S.

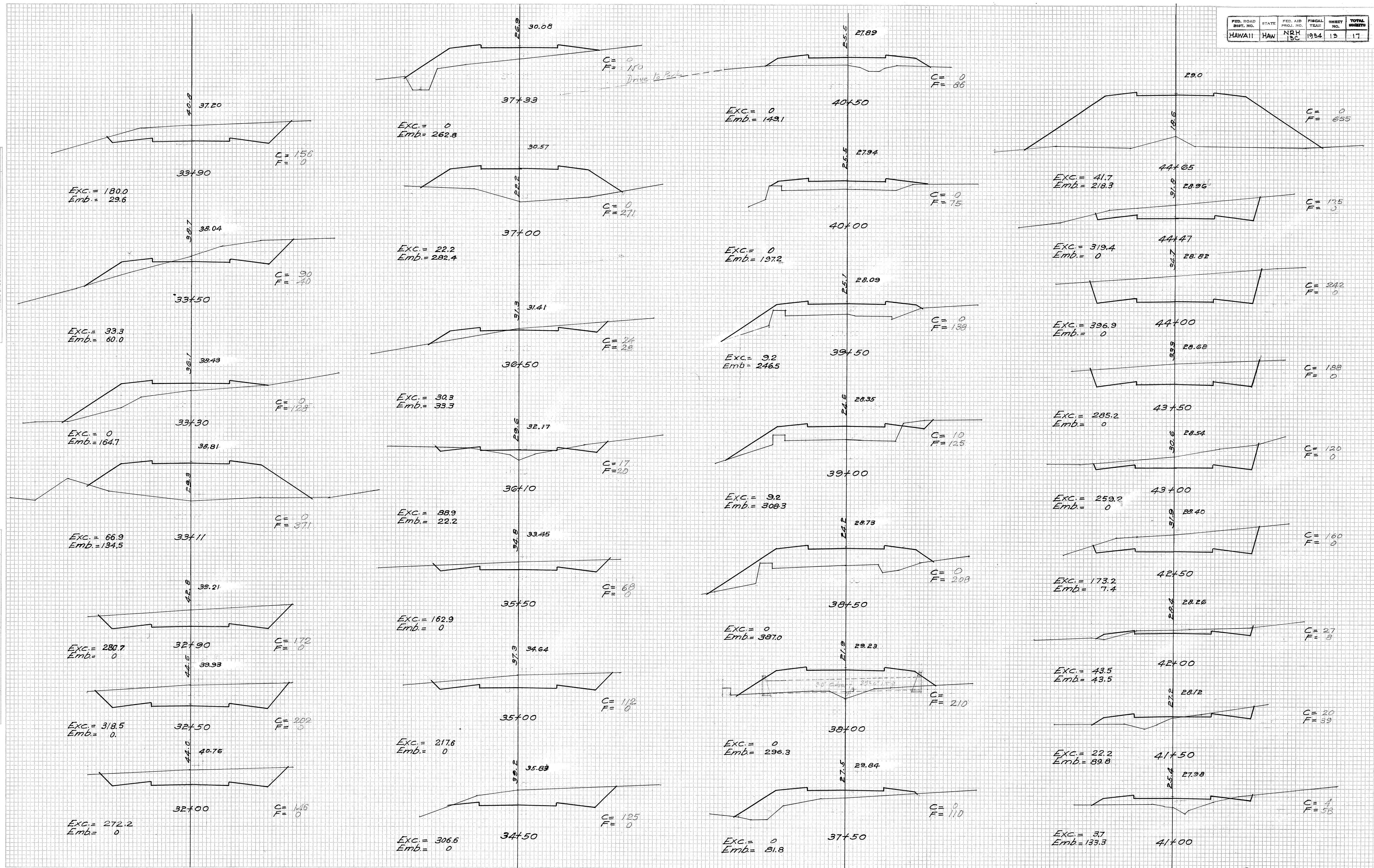
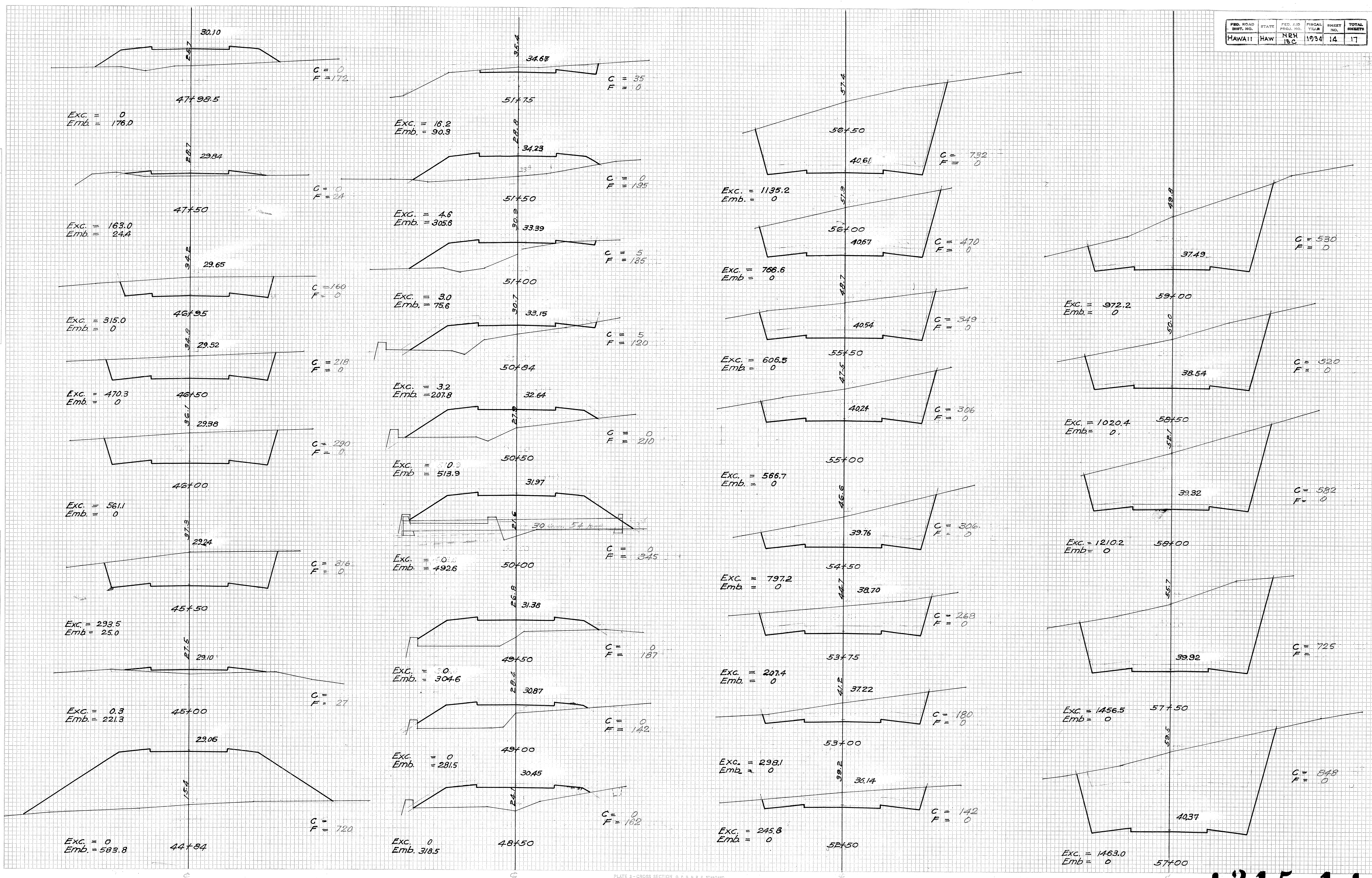


PLATE 3 - CROSS SECTION © P. R. & R. E. STANDARD  
 KEUFFEL & ESSER CO., NEW YORK

FINAL SURVEYED, PLOTTED, AND CHECKED BY: DATE: NO. AREAS CHECKED: C.E.M. C.E.V.

ORIGINAL SURVEYED, PLOTTED, AND CHECKED BY: DATE: NO. AREAS CHECKED: C.E.M. C.E.V.



FED. ROAD DIST. NO.	STATE	PROJ. NO.	PHYSICAL SCALE	SHEET NO.	TOTAL SHEETS
HAWAII	HAW	NRH 12C	1934 15	17	

DATE: 4-34  
 BY: R.E.S.  
 SURVEYED: [ ]  
 PLOTTED: [ ]  
 NOTE BOOK: [ ]  
 AREAS CHECKED: [ ]

DATE: 4-34  
 BY: R.E.S.  
 SURVEYED: [ ]  
 PLOTTED: [ ]  
 NOTE BOOK: [ ]  
 AREAS CHECKED: [ ]

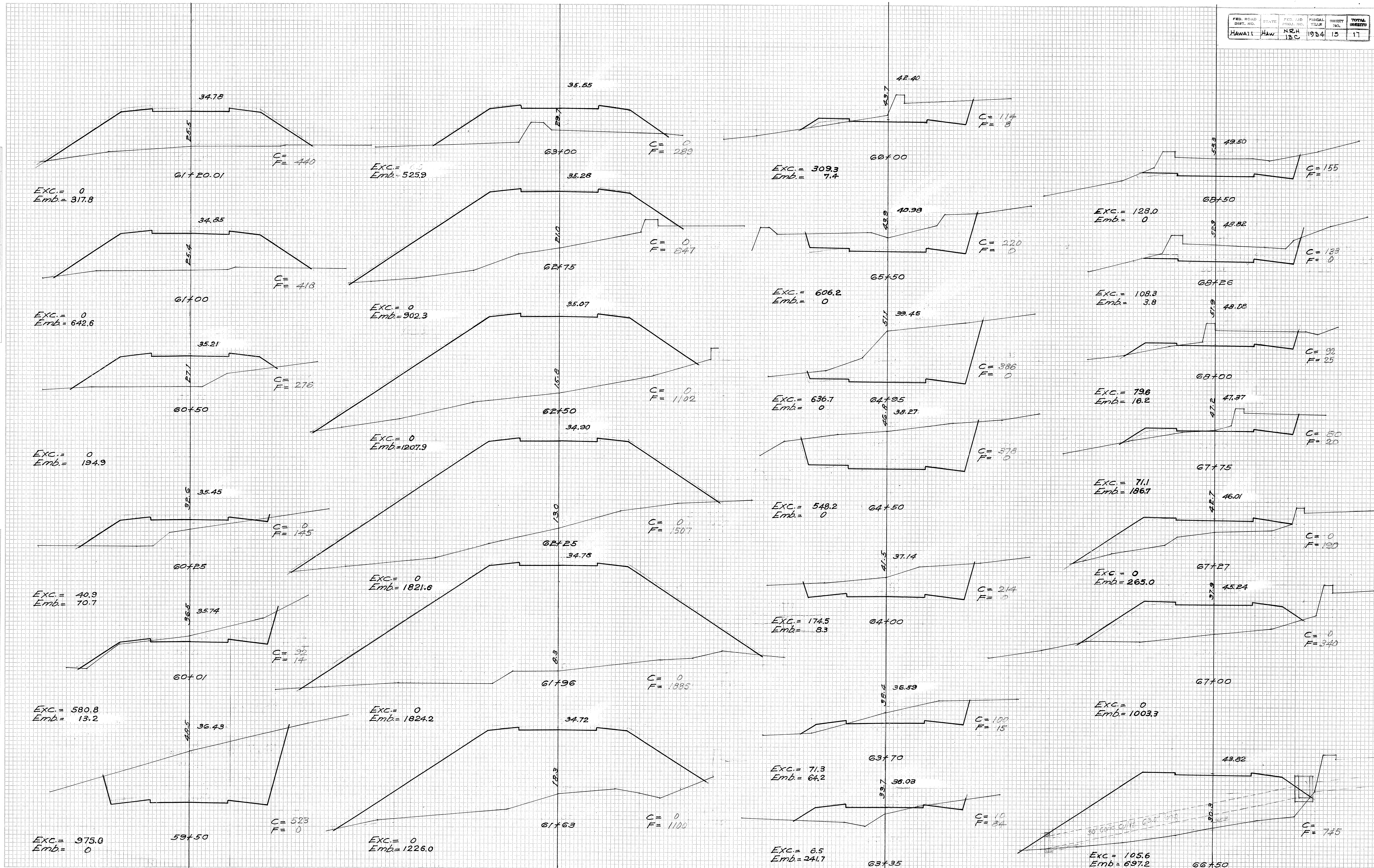


PLATE 3-CROSS SECTION O. P. R. & R. E. STANDARD  
 KEUFFEL & ESSER CO., NEW YORK

4315.15

FED. ROAD DIST. NO.	STATE	FED. AID PROJ. NO.	FISCAL YEAR	SHEET NO.	TOTAL SHEETS
HAWAII	HAW.	NRH 13C	1934	16	17

DATE: \_\_\_\_\_  
 BY: \_\_\_\_\_  
 SURVEYED: \_\_\_\_\_  
 ORIGINAL SURVEY COPY: \_\_\_\_\_  
 NOTE BOOK NO.: \_\_\_\_\_  
 AREAS CHECKED: \_\_\_\_\_

DATE: 4-3-37  
 BY: P.E.S.  
 SURVEYED: \_\_\_\_\_  
 ORIGINAL SURVEY COPY: \_\_\_\_\_  
 NOTE BOOK NO.: \_\_\_\_\_  
 AREAS CHECKED: \_\_\_\_\_

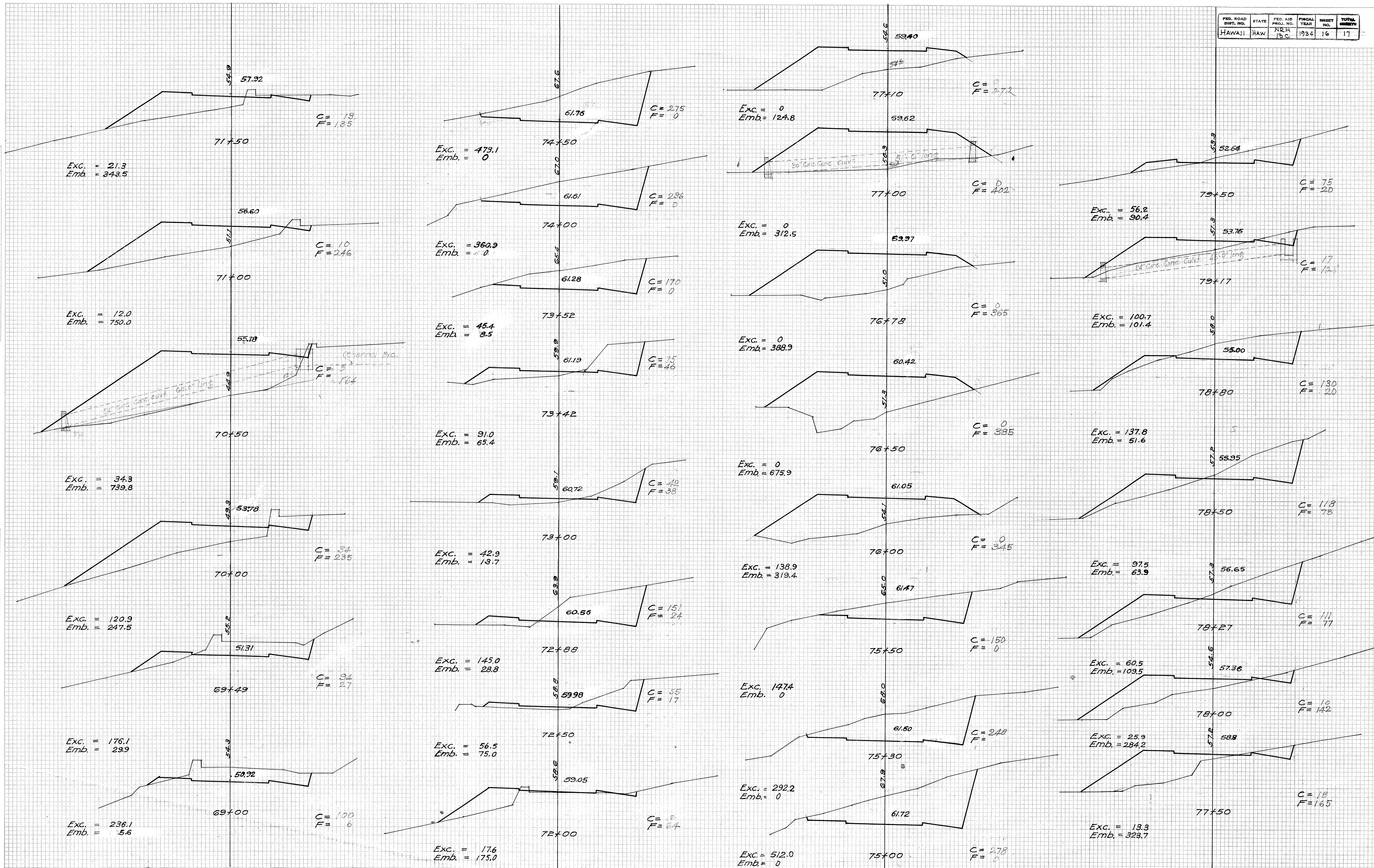


PLATE 3-CROSS SECTION O. P. R. & E. STANDARD  
 KEUFFEL & ESSER CO., NEW YORK

FED. ROAD DIST. NO.	STATE	FED. AID PROJ. NO.	FISCAL YEAR	SHEET NO.	TOTAL SHEETS
HAWAII	HAW	NRH 13C	1934	17	17

FED. ROAD DIST. NO.	STATE	FED. AID PROJ. NO.	FISCAL YEAR	SHEET NO.	TOTAL SHEETS
HAWAII	HAW	NRH 13C	1935	8	12

Superseded by 4326.8A

DATE: \_\_\_\_\_  
 BY: \_\_\_\_\_  
 SURVEYED: \_\_\_\_\_  
 PLOTTED: \_\_\_\_\_  
 TEMPLATE: \_\_\_\_\_  
 NOTE BOOK: \_\_\_\_\_  
 AREAS CHECKED: \_\_\_\_\_

DATE: \_\_\_\_\_  
 BY: \_\_\_\_\_  
 SURVEYED: \_\_\_\_\_  
 PLOTTED: \_\_\_\_\_  
 TEMPLATE: \_\_\_\_\_  
 NOTE BOOK: \_\_\_\_\_  
 AREAS CHECKED: \_\_\_\_\_

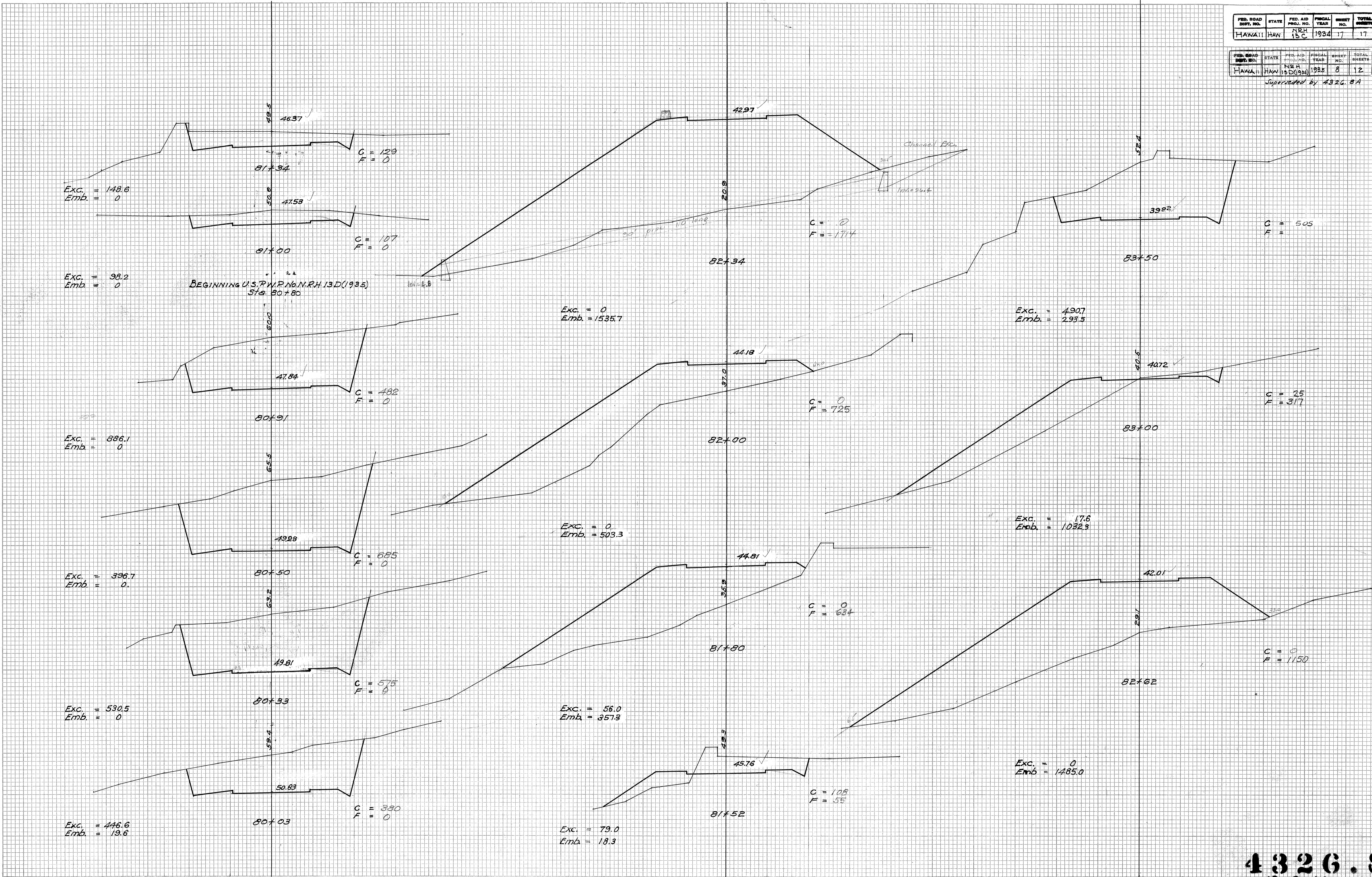


PLATE 3-CROSS SECTION O. P. R. & R. E. STANKE  
 KEUFFEL & ESSER CO., NEW YORK.

4326.8  
 4315.17