
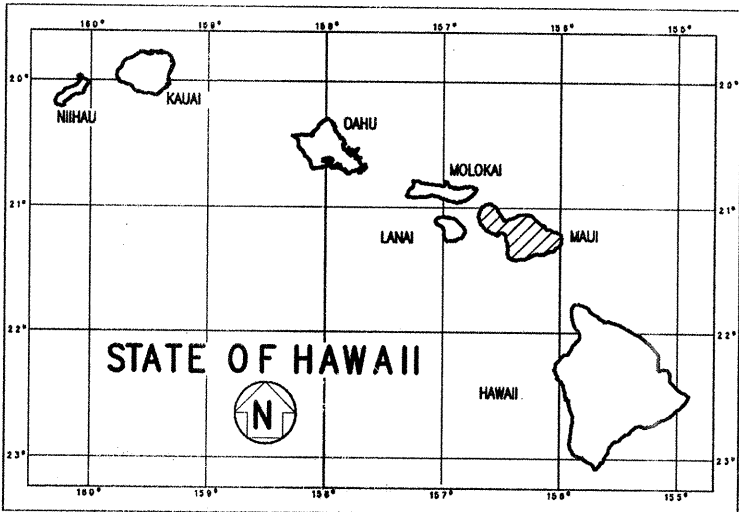


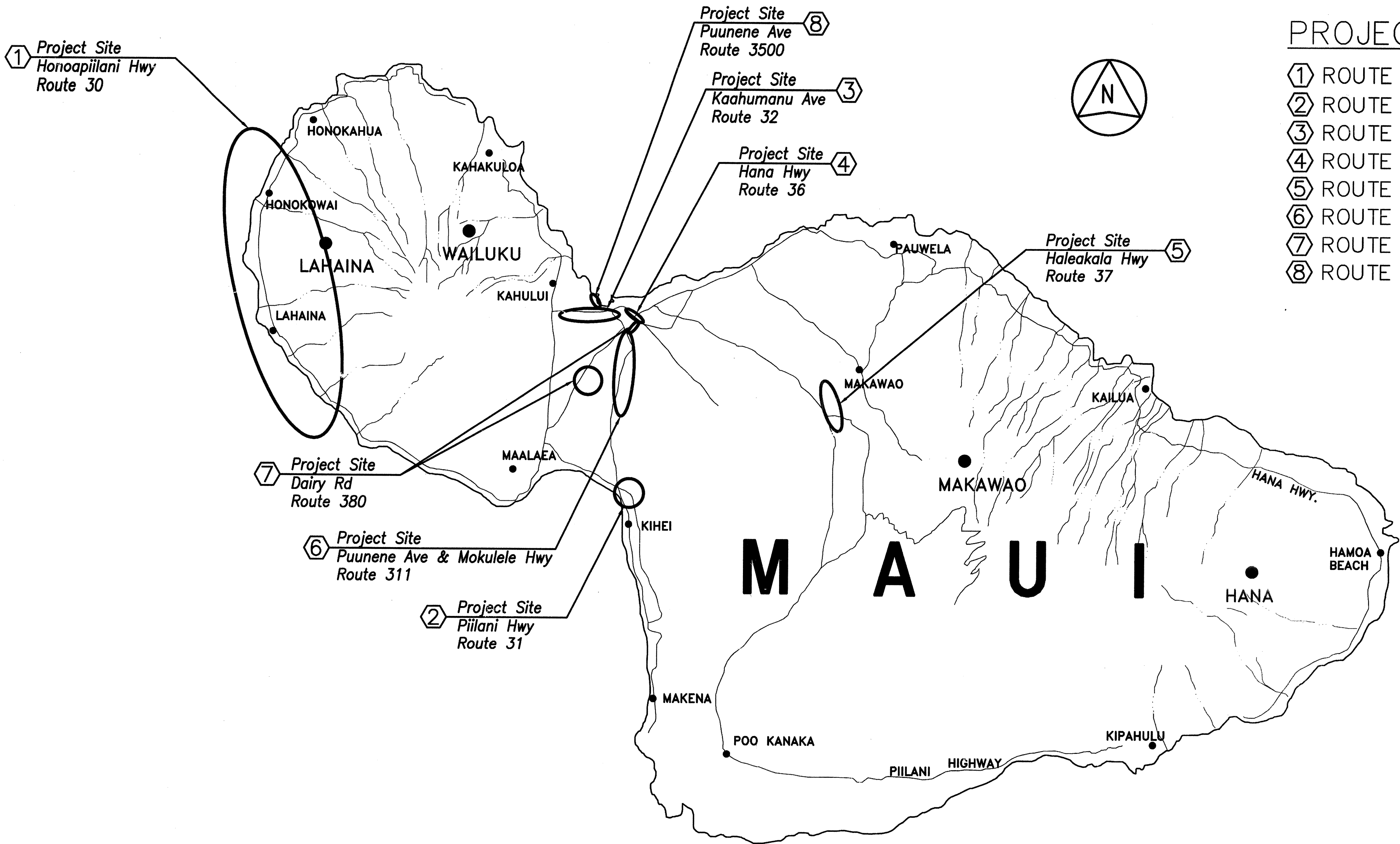
| INDEX TO DRAWINGS | |
|-------------------|---------------|
| SHEET NO. | DESCRIPTION |
| 1 | TITLE SHEET |
| 2-3 | NOTES |
| 4 | DETAIL |
| 5-9 | LOCATION MAPS |
| 10 | SCHEDULE |

STATE OF HAWAII
DEPARTMENT OF TRANSPORTATION
HIGHWAYS DIVISION
HONOLULU, HAWAII

| FED. ROAD DIST. NO. | STATE | PROJ. NO. | FISCAL YEAR | SHEET NO. | TOTAL SHEETS |
|---------------------|-------|-------------|-------------|-----------|--------------|
| HAWAII | HAW. | HWY-M-01-13 | 2015 | 1 | 10 |



PLANS FOR
PEDESTRIAN COUNTDOWN TIMERS
PHASE II
PROJECT NO. HWY-M-01-13
DISTRICTS OF LAHAINA, WAILUKU, KAHULUI, MAKAWAO, & KIHAI
ISLAND OF MAUI



PROJECTS SITES

| | | | | | |
|---|------------|-----------|------|--------------|-------|
| ① | ROUTE 30 | MILE POST | 0.00 | TO MILE POST | 29.02 |
| ② | ROUTE 31 | MILE POST | 0.00 | TO MILE POST | 5.93 |
| ③ | ROUTE 32 | MILE POST | 0.23 | TO MILE POST | 2.60 |
| ④ | ROUTE 36 | MILE POST | 0.19 | TO MILE POST | 6.70 |
| ⑤ | ROUTE 37 | MILE POST | 0.70 | TO MILE POST | 8.19 |
| ⑥ | ROUTE 311 | MILE POST | 0.00 | TO MILE POST | 3.06 |
| ⑦ | ROUTE 380 | MILE POST | 0.30 | TO MILE POST | 3.62 |
| ⑧ | ROUTE 3400 | MILE POST | 0.45 | TO MILE POST | 1.54 |

| | |
|---------------|------|
| ORIGINAL PLAN | DATE |
| NOTE BOOK | |
| DESIGNED BY | |
| CHECKED BY | |

R.M. TOWILL CORPORATION
DESIGNED BY
HWY-T
MANAGED BY
692-7691
PHONE
MARCH 2014
DATE

| | |
|---|---------|
| DEPARTMENT OF TRANSPORTATION STATE OF HAWAII | |
| APPROVED: | |
| <i>Anna A. J. J. J.</i> | 8/21/14 |
| DIR. OF TRANSPORTATION DATE | |
| SHEET No. T-1 OF 10 SHEETS | |