FED. ROAD DIST. NO.	STATE	PROJ. NO.	FISCAL YEAR	SHEET NO.	TOTAL SHEETS
HAWAII	HAW.	HWY-M-01-14M	2014	1	33

INDEX TO DRAWINGS	
SHEET NO.	DESCRIPTION
1	TITLE SHEET
2	STANDARD PLANS SUMMARY
3	GENERAL NOTES AND LEGEND
4	PAVEMENT MARKING LEGEND, DETAILS & NOTES
5	WORK ZONE SIGNING PLAN, NOTES & DETAILS
6 – 33	ROADWAY & PAVEMENT MARKING PLANS

STATE OF HAWAII

DEPARTMENT OF TRANSPORTATION

HIGHWAYS DIVISION

HONOLULU, HAWAII

"AS-BUILT"

PLANS FOR

SIGN REPLACEMENT AT VARIOUS LOCATIONS

ROUTE 36 HANA HIGHWAY, HOOKIPA PARK TO KAUPAKALUA ROAD AND ROUTE 360 HANA HIGHWAY, KAUPAKALUA ROAD TO HUELO

PROJECT NO. HWY-M-01-14M

DISTRICT OF MAKAWAO

ISLAND OF MAUI

36 360

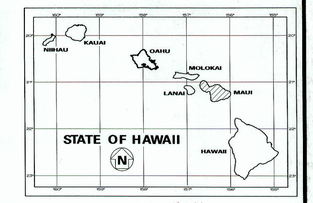

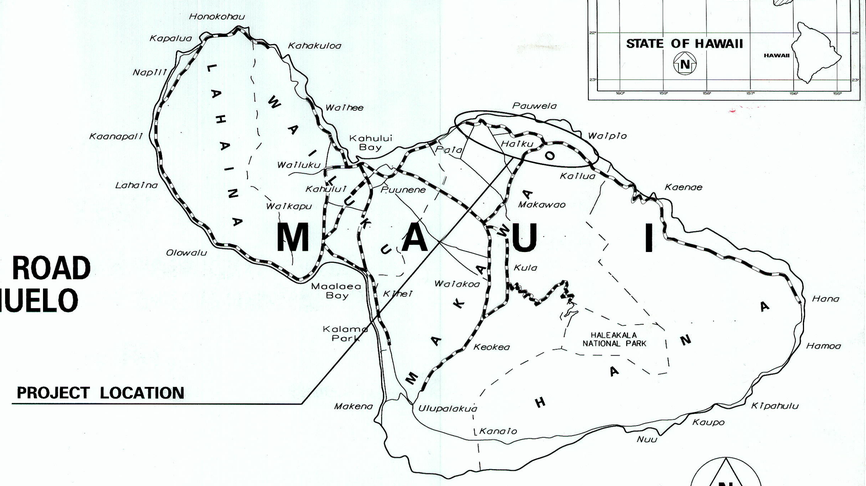

FEDERAL AID PROJECTS PREVIOUSLY CONSTRUCTED OR UNDER CONSTRUCTION

ROUTE 36 MILE POST 8.89± TO MILE POST 16.23±

ROUTE 360 MILE POST 0.00 TO MILE POST 3.32±

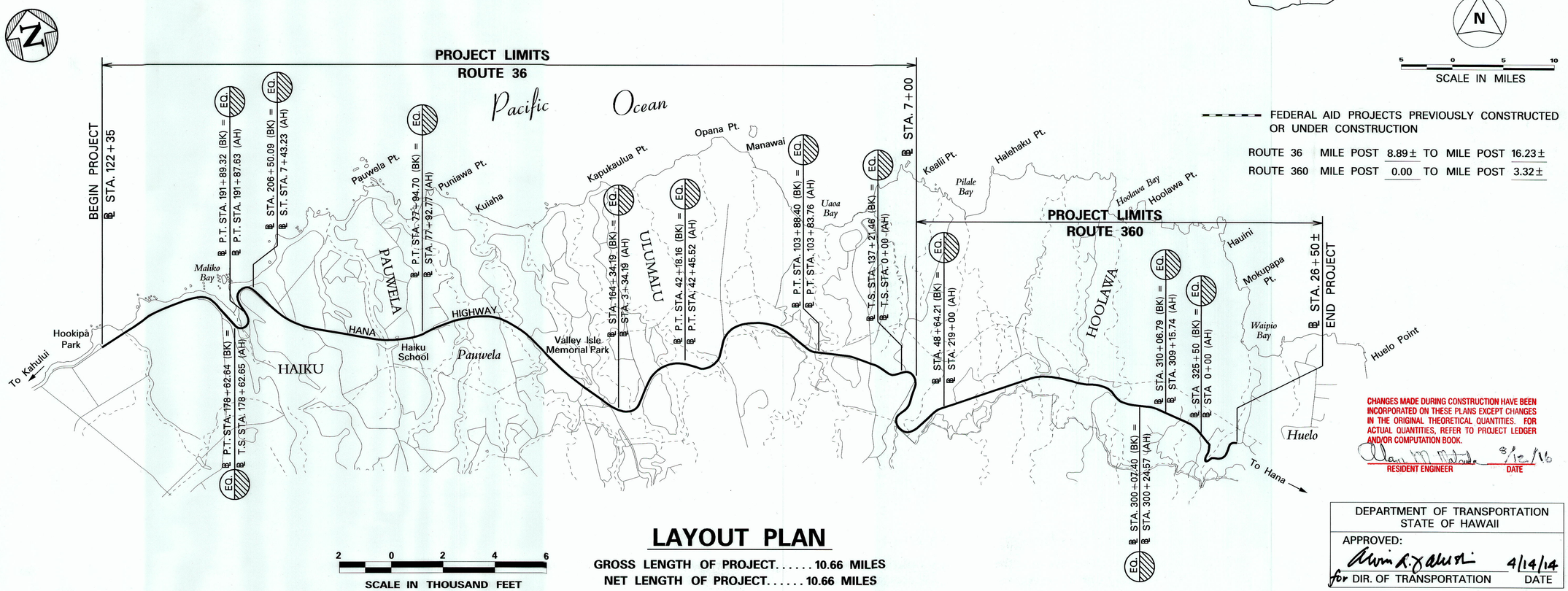

LAYOUT PLAN

GROSS LENGTH OF PROJECT..... 10.66 MILES

NET LENGTH OF PROJECT..... 10.66 MILES

CHANGES MADE DURING CONSTRUCTION HAVE BEEN INCORPORATED ON THESE PLANS EXCEPT CHANGES IN THE ORIGINAL THEORETICAL QUANTITIES. FOR ACTUAL QUANTITIES, REFER TO PROJECT LEDGER AND/OR COMPUTATION BOOK.

8/10/14

RESIDENT ENGINEER DATE

DEPARTMENT OF TRANSPORTATION
STATE OF HAWAII

APPROVED:

4/14/14

for DIR. OF TRANSPORTATION DATE

HWY-M	HWY-ME	873-3535	DEC. 2013
DESIGNED BY	P. S. & E. BY	PHONE	DATE

Thmemtsht.dgn/.jay