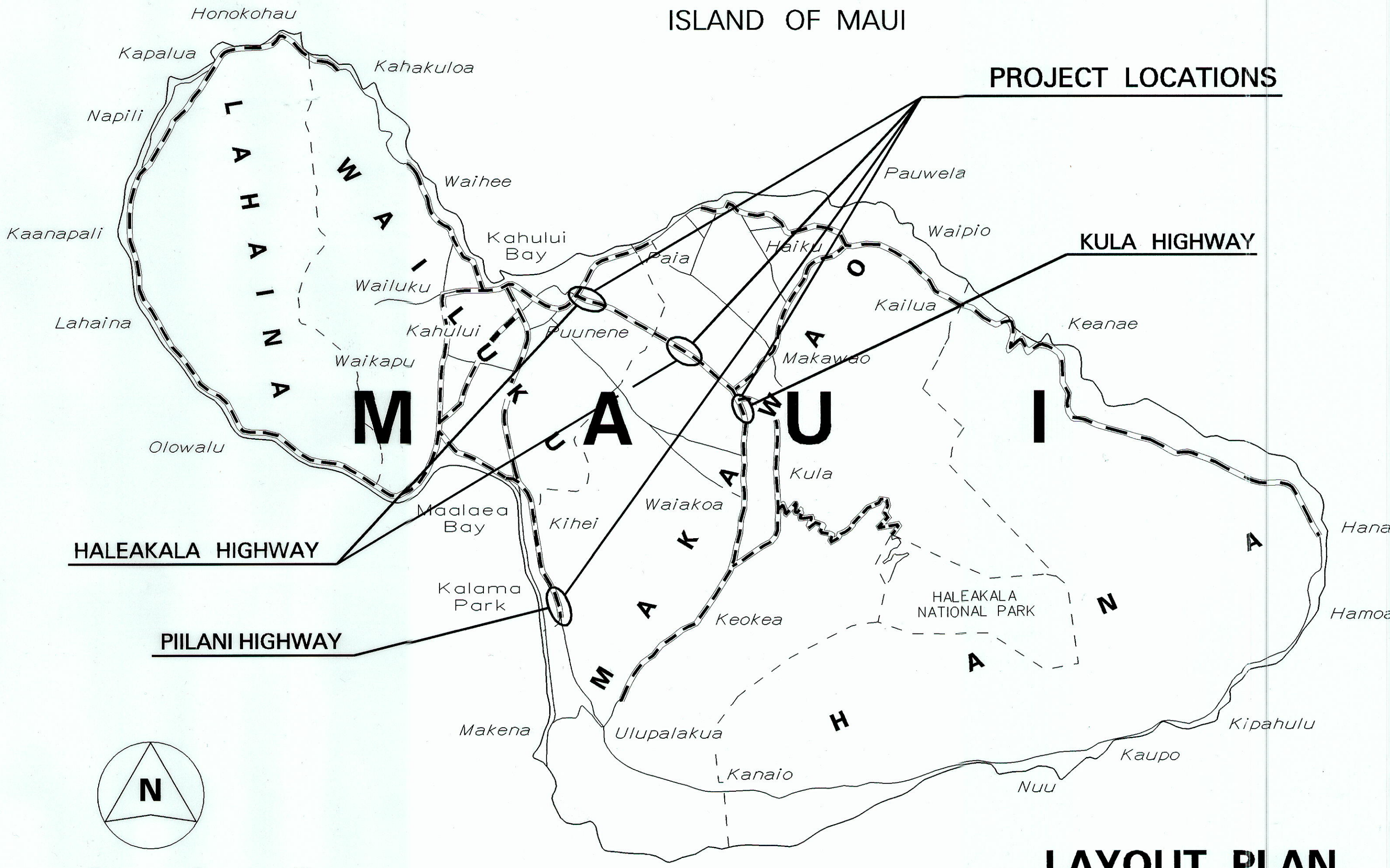
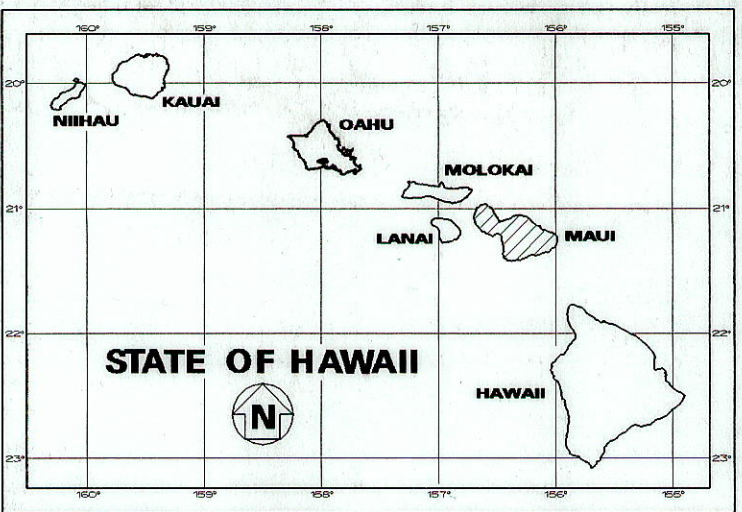


INDEX TO DRAWINGS	
SHEET NO.	DESCRIPTION
1	TITLE SHEET
2	STANDARD PLANS SUMMARY
3	GENERAL NOTES & LEGEND
4 - 5	TYPICAL SECTIONS AND DETAILS
6 - 7	WATER POLLUTION & EROSION CONTROL NOTES
8 - 15	ROADWAY PLANS
16 - 17	WORK ZONE SIGNING PLAN, NOTES & DETAILS
18	PAVEMENT MARKING LEGEND, DETAILS & GENERAL NOTES
19	PAVEMENT MARKING DETAILS
20	SIGN PANEL DETAILS
21 - 27	SIGNING & PAVEMENT MARKING PLANS
28	GUARDRAIL DETAILS & NOTES
29 - 30	MISCELLANEOUS SUMMARIES

STATE OF HAWAII
DEPARTMENT OF TRANSPORTATION
HIGHWAYS DIVISION
HONOLULU, HAWAII
"AS-BUILT"
PLANS FOR
HALEAKALA HIGHWAY RESURFACING
HANA HIGHWAY TO NORTH FIREBREAK ROAD AND
VICINITY OF OLD HALEAKALA HIGHWAY, (M.P. 5.5 TO M.P. 5.70)
PIILANI HIGHWAY RESURFACING
KILOHANA DRIVE TO WAILEA IKE DRIVE
KULA HIGHWAY RESURFACING
OLD HALEAKALA HIGHWAY TO VICINITY OF HAAKAKAI BRIDGE
PROJECT NO. HWY-M-01-06M
DISTRICTS OF WAILUKU AND MAKAWAO
ISLAND OF MAUI


FED. ROAD DIST. NO.	STATE	PROJ. NO.	FISCAL YEAR	SHEET NO.	TOTAL SHEETS
HAWAII	HAW.	HWY-M-01-06M	2006	1	30




----- FEDERAL AID PROJECTS PREVIOUSLY CONSTRUCTED OR UNDER CONSTRUCTION

PIILANI HIGHWAY MILE POST 5.93 TO MILE POST 7.16
KULA HIGHWAY MILE POST 7.76 TO MILE POST 8.09
HALEAKALA HIGHWAY MILE POST 0.00 TO MILE POST 0.91
MILE POST 5.50 TO MILE POST 5.70

CHANGES MADE DURING CONSTRUCTION HAVE BEEN INCORPORATED ON THESE PLANS EXCEPT CHANGES IN THE ORIGINAL THEORETICAL QUANTITIES. FOR ACTUAL QUANTITIES, REFER TO PROJECT LEDGER AND/OR COMPUTATION BOOK.

 11/25/13
RESIDENT ENGINEER DATE

DEPARTMENT OF TRANSPORTATION
STATE OF HAWAII
APPROVED:
 3-10-06
DIR. OF TRANSPORTATION DATE

HWY-M DESIGNED BY PAUL CHUNG 873-3535 PHONE 11/25/13 DATE
MANAGED BY

GROSS LENGTH OF PROJECT.....2.67 MILES
NET LENGTH OF PROJECT.....2.67 MILES