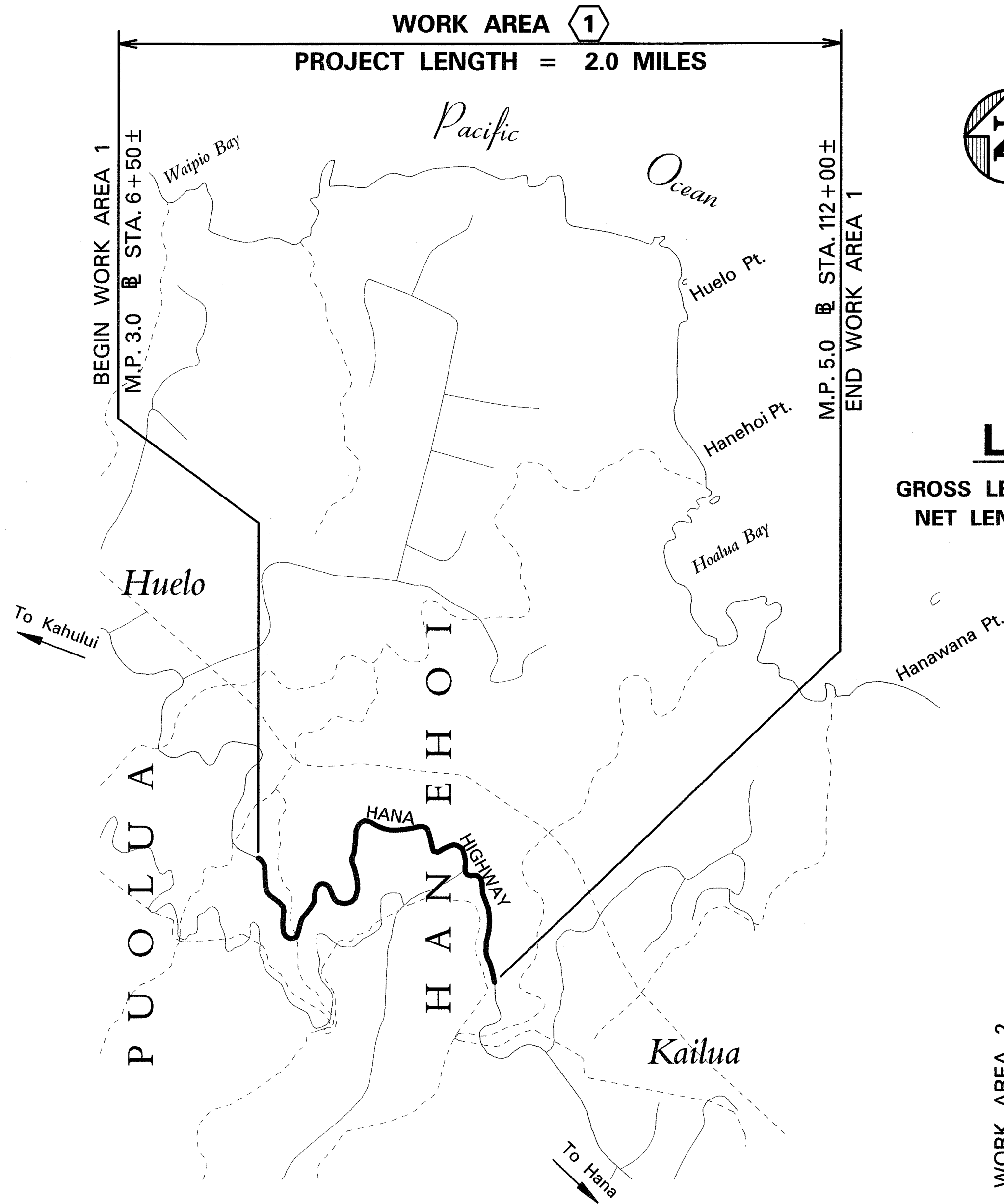
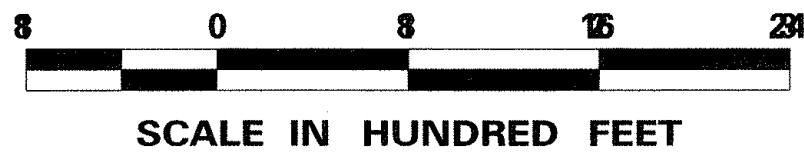


FED. ROAD DIST. NO.	STATE	PROJ. NO.	FISCAL YEAR	SHEET NO.	TOTAL SHEETS
HAWAII	HAW.	HWY-M-04-06M	2006	ADD.2	5

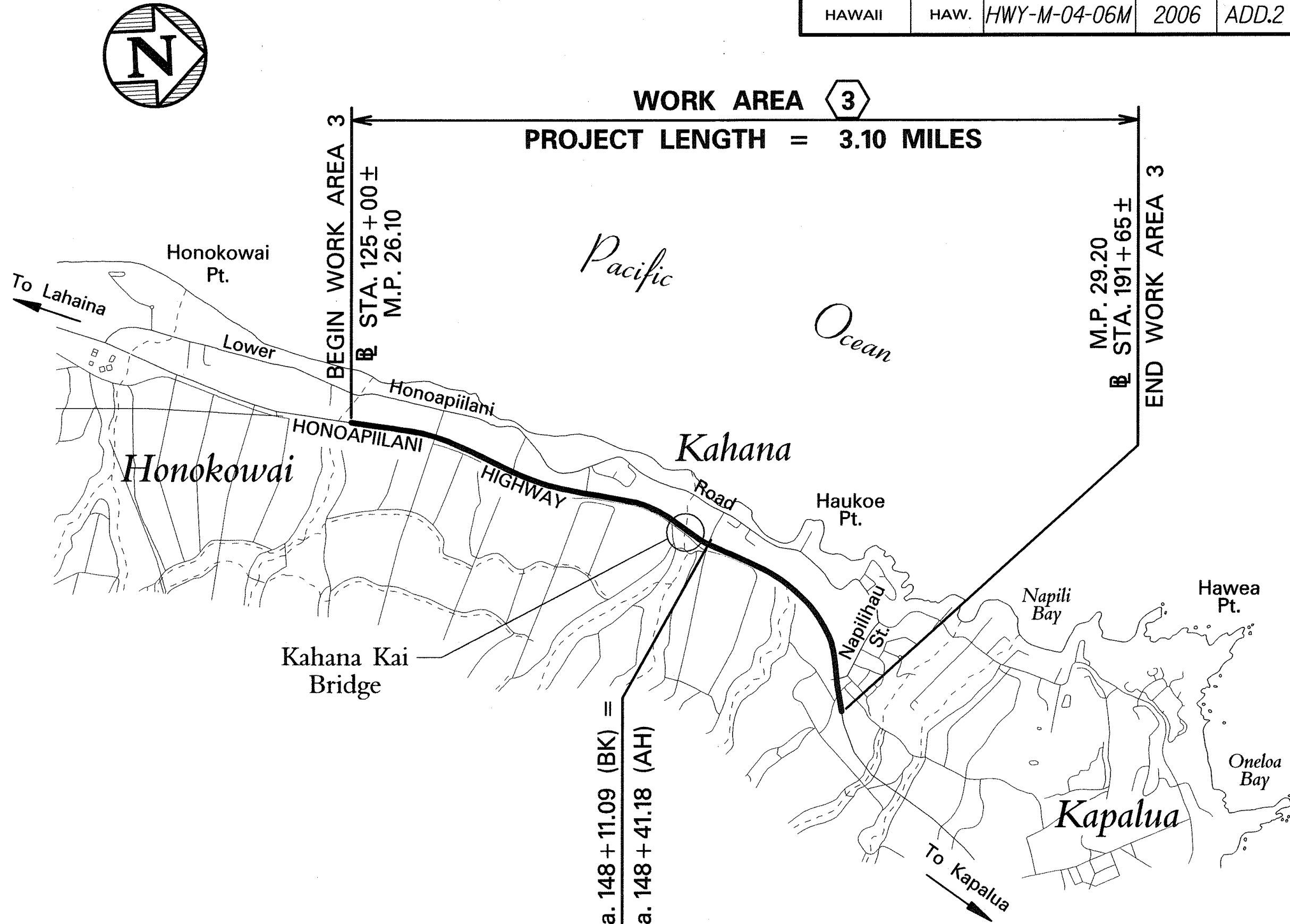


LAYOUT PLAN

GROSS LENGTH OF PROJECT..... 2 MILES
NET LENGTH OF PROJECT..... 2 MILES

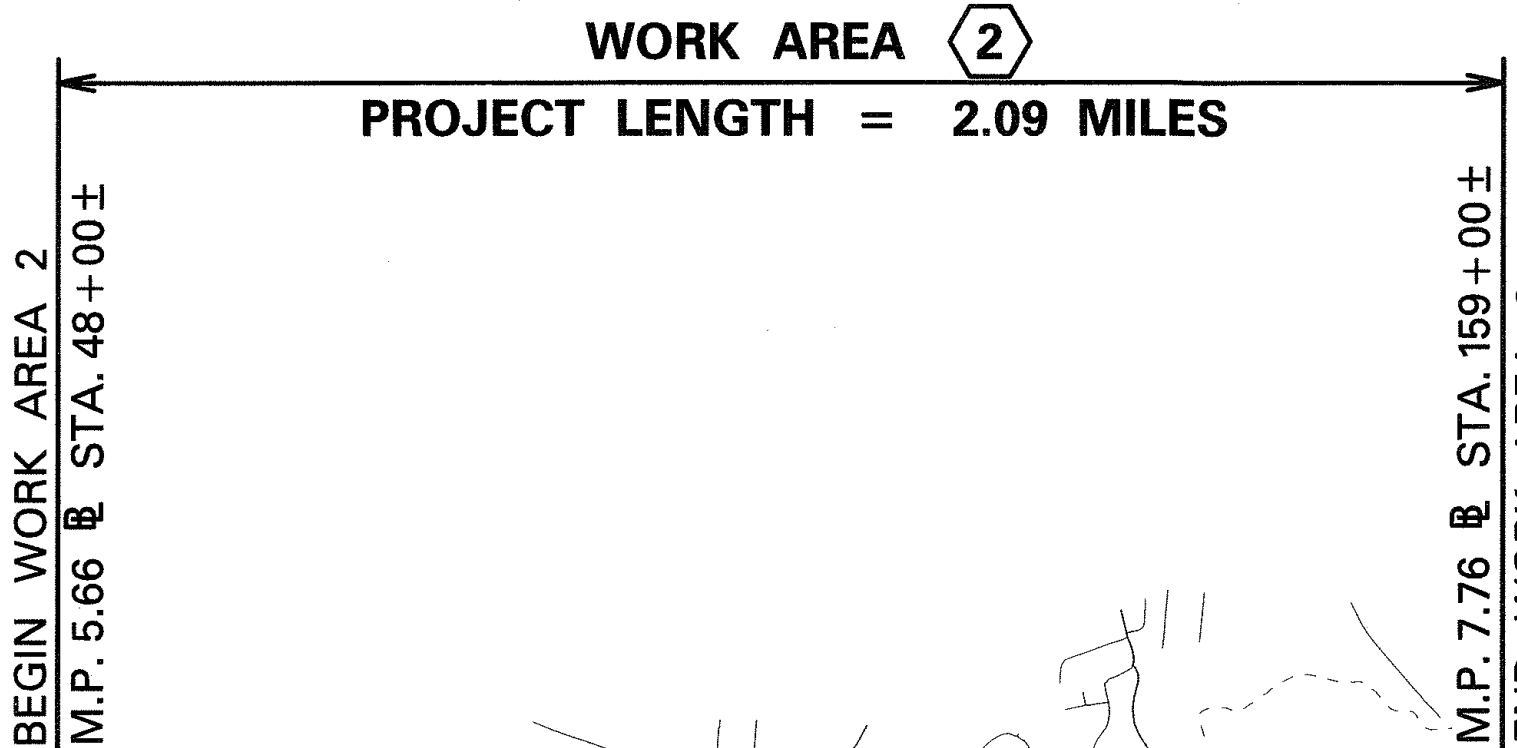



NOTE:
Work Area 1 will consist on only centerline striping & markers.



LAYOUT PLAN

GROSS LENGTH OF PROJECT..... 3.10 MILES
NET LENGTH OF PROJECT..... 3.10 MILES



LAYOUT PLAN

GROSS LENGTH OF PROJECT..... 2.09 MILES
NET LENGTH OF PROJECT..... 2.09 MILES

ORIGINAL PLAN	DATE	4/06
DESIGNED BY	TRACED BY	
NOTED BY	DESIGNED BY	
CHECKED BY	QUANTITIES BY	
	CHECKED BY	

5-24-06 Revised length of project, Work Area No. 3.

DATE REVISION

STATE OF HAWAII DEPARTMENT OF TRANSPORTATION HIGHWAYS DIVISION	
LAYOUT PLANS	
PAVEMENT MARKING AND STRIPING	
At Various Locations, Maui	
Project No. HWY-M-04-06M	
Scale: As Shown	Date: April, 2006
SHEET No. 1 OF 1 SHEETS	