

INDEX TO DRAWINGS	
SHEET NO.	DESCRIPTION
2	TITLE SHEET
3	STANDARD PLANS SUMMARY
4	CONSTRUCTION NOTES
5	WATER POLLUTION & EROSION CONTROL NOTES
6-7	SIGNING PLANS PUUNENE AVENUE AND KAAHUMANU AVENUE
8	STREET NAME SIGN DETAILS
9	STREET NAME SIGN MOUNTING DETAILS
10	ELECTRICAL SYMBOLS
11	ELECTRICAL NOTES
12	ELECTRICAL SITE PLAN PUUNENE AVENUE
13-19	TRAFFIC SIGNAL PLANS PUUNENE AVENUE AND KAAHUMANU AVENUE
20	TYPICAL DUCT SECTIONS
21	PULLBOX DETAILS
22-30	TRAFFIC SIGNAL DETAILS
31	LOOP DETECTOR DETAILS

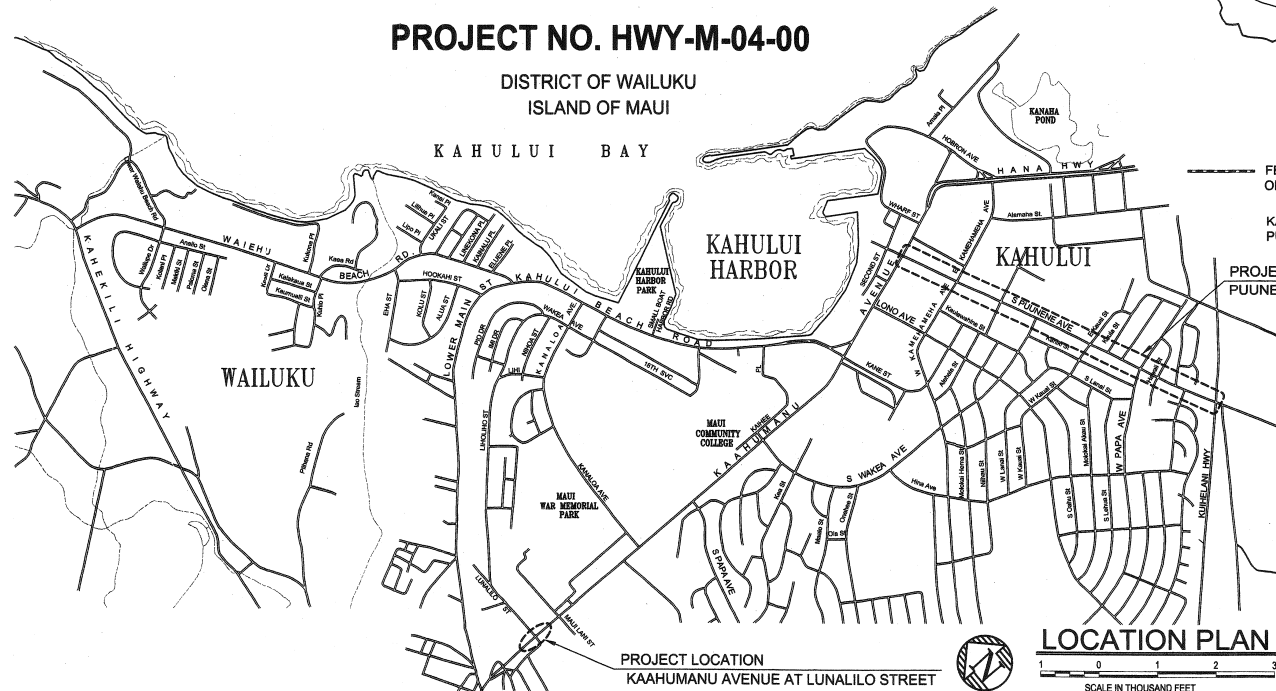
STATE OF HAWAII
DEPARTMENT OF TRANSPORTATION
HIGHWAYS DIVISION
HONOLULU, HAWAII

PLANS FOR:
**TRAFFIC OPERATIONAL IMPROVEMENTS
AT VARIOUS LOCATIONS**

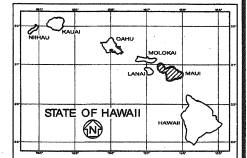
**PUUNENE AVENUE
KAAHUMANU AVENUE TO KUIHELANI HIGHWAY
KAAHUMANU AVENUE
AT LUNALILO STREET**

PROJECT NO. HWY-M-04-00

DISTRICT OF WAILUKU
ISLAND OF MAUI



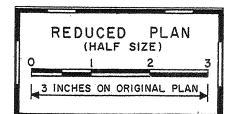
FED. ROAD DIST. NO.	STATE	PROJ. NO.	FISCAL YEAR	SHEET NO.	TOTAL SHEETS
HAWAII	HAW.	HWY-M-04-00	2002	2	63



----- FEDERAL AID PROJECTS PREVIOUSLY CONSTRUCTED OR UNDER CONSTRUCTION

KAAHUMANU AVENUE MILE POST 0.7 TO 0.8
PUUNENE AVENUE MILE POST 0.00 TO 1.10

PROJECT LOCATION
PUUNENE AVENUE



LOCATION PLAN

SCALE IN THOUSAND FEET



THIS WORK WAS PREPARED BY ME OR UNDER MY SUPERVISION

BELT COLLINS HAWAII LTD. DESIGNED BY
KARL KUNISHIGE P.S. & E. BY
692-7679 PHONE
APR 2002 DATE