

INDEX TO DRAWINGS	
SHEET NO.	DESCRIPTION
48	TITLE SHEET
49	STANDARD PLANS SUMMARY
50	CONSTRUCTION NOTES
51	WATER POLLUTION & EROSION CONTROL NOTES
52	TYPICAL SECTIONS & DETAILS
53	ROADWAY PLAN HONOAPIILANI HIGHWAY AT WAIKO ROAD
54	GRADING PLAN HONOAPIILANI HIGHWAY AT WAIKO ROAD
55	RETAINING WALL PLAN, PROFILE, & DETAILS HONOAPIILANI HIGHWAY AT WAIKO ROAD
56	SIGNING & STRIPING PLAN HONOAPIILANI HIGHWAY AT WAIKO ROAD
57	TRAFFIC CONTROL PLAN HONOAPIILANI HIGHWAY AT WAIKO ROAD
58	CURB RAMP & SIDEWALK NOTES
59-61	CURB RAMP DETAILS
62	NOTES, ELECTRICAL SYMBOLS
63	ELECTRICAL PLAN HONOAPIILANI HIGHWAY AT WAIKO ROAD

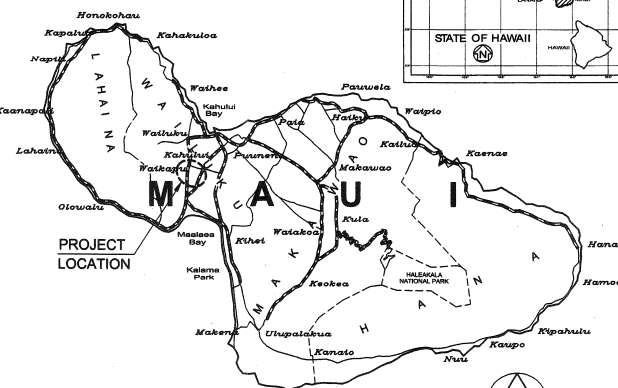
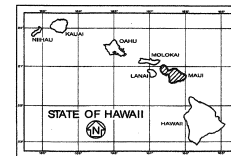
STATE OF HAWAII  
DEPARTMENT OF TRANSPORTATION  
HIGHWAYS DIVISION  
HONOLULU, HAWAII

PLANS FOR:  
**TRAFFIC OPERATIONAL IMPROVEMENTS  
AT VARIOUS LOCATIONS  
HONOAPIILANI HIGHWAY  
AT WAIKO ROAD**

**PROJECT NO. HWY-M-04-00**

DISTRICT OF WAILUKU  
ISLAND OF MAUI

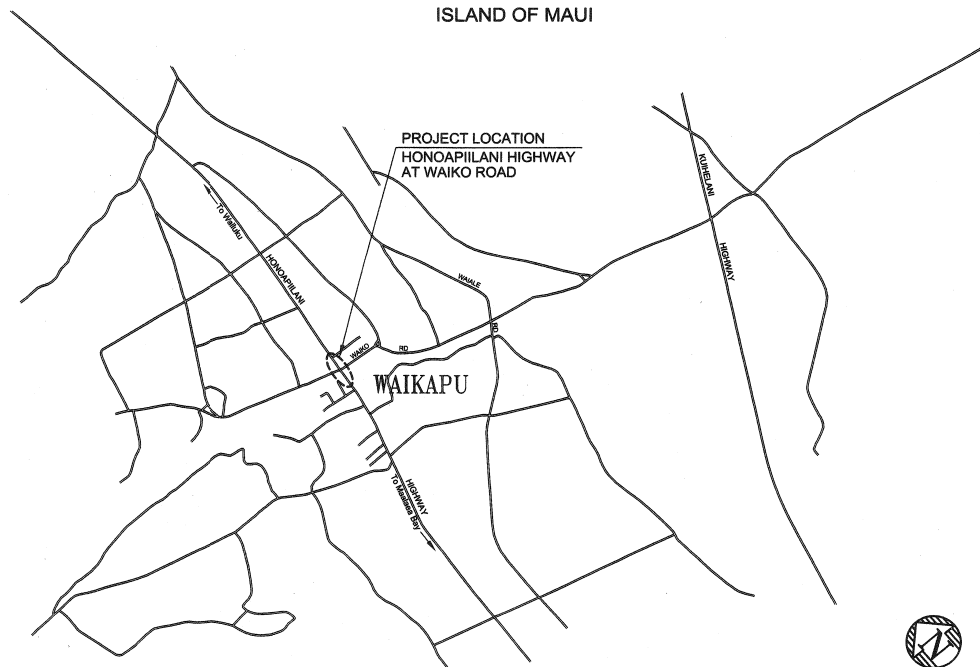
FED. ROAD DIST. NO.	STATE	PROJ. NO.	FISCAL YEAR	SHEET NO.	TOTAL SHEETS
HAWAII	HAW.	HWY-M-04-00	2002	48	63



SCALE IN MILES  
0 5 10

----- FEDERAL AID PROJECTS PREVIOUSLY CONSTRUCTED OR UNDER CONSTRUCTION

MILE POST 2.15 TO MILE POST 2.25



**LOCATION PLAN**  
SCALE IN THOUSAND FEET  
0 1 2 3



THIS WORK WAS PREPARED BY ME OR UNDER MY SUPERVISION

BELT COLLINS HAWAII LTD. DESIGNED BY  
KARL KUNISHIGE  
P. S. & E. BY  
892-7679 PHONE  
APR 2002 DATE