FED. ROAD DIST. NO.	STATE	PROJ. NO.	FISCAL YEAR	SHEET NO.	TOTAL SHEETS
HAWAII	HAW.	HWY-M-01-96M	1996	1	16

INDEX TO DRAWINGS	
SHEET NO.	DESCRIPTION
1	TITLE SHEET
2	STANDARD PLANS SUMMARY
3	TYPICAL ACCELERATION AND DECELERATION LANE MARKINGS
4	PAVEMENT MARKING LEGEND, DETAILS & GENERAL NOTES
5 – 12	PAVEMENT MARKING & SIGNING PLANS, WORK AREA 3
13 – 16	RAISED PAVEMENT MARKERS SUMMARY

STATE OF HAWAII

DEPARTMENT OF TRANSPORTATION

HIGHWAYS DIVISION

HONOLULU, HAWAII

"AS-BUILT"

PLANS FOR

PAVEMENT MARKING AND STRIPING

AT VARIOUS LOCATIONS, MAUI

PROJECT NO. HWY-M-01-96M

DISTRICTS OF LAHAINA, MAKAWAO AND WAILUKU

ISLAND OF MAUI

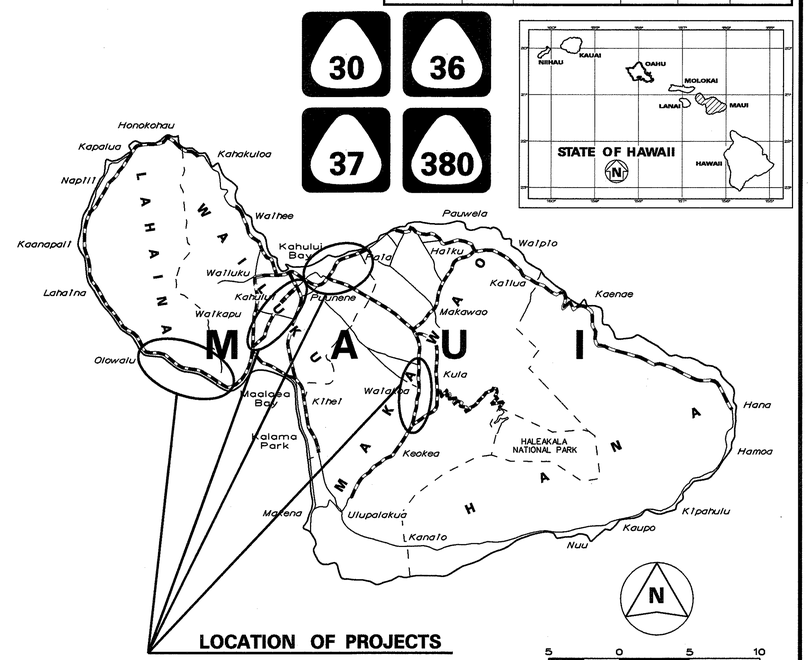

FEDERAL AID PROJECTS PREVIOUSLY CONSTRUCTED OR UNDER CONSTRUCTION

WORK AREA 1: MILE POST 8.83 TO MILE POST 14.22

WORK AREA 2: MILE POST 14.62 TO MILE POST 7.53

WORK AREA 3: MILE POST 0.87 TO MILE POST 6.58

WORK AREA 4: MILE POST 6.18 TO MILE POST 0.16

CHANGES MADE DURING CONSTRUCTION HAVE BEEN INCORPORATED ON THESE PLANS EXCEPT CHANGES IN THE ORIGINAL THEORETICAL QUANTITIES. FOR ACTUAL QUANTITIES, REFER TO PROJECT LEDGER AND/OR COMPUTATION BOOK.

S. Bierlacki 5/17/99.

PROJECT ENGINEER DATE

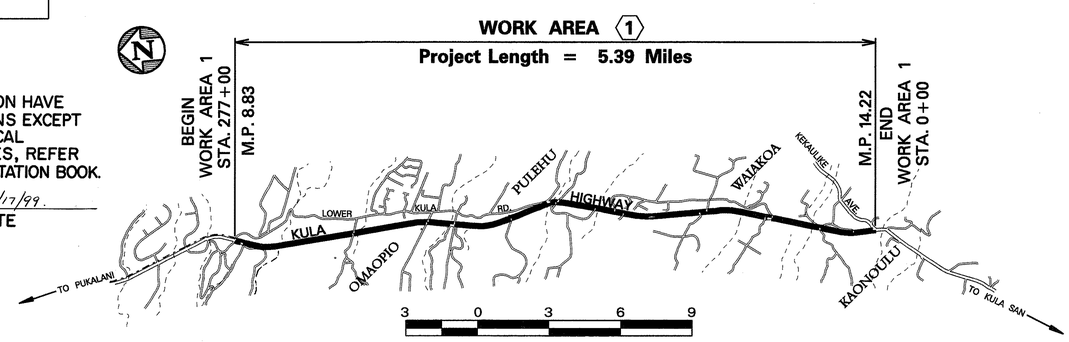

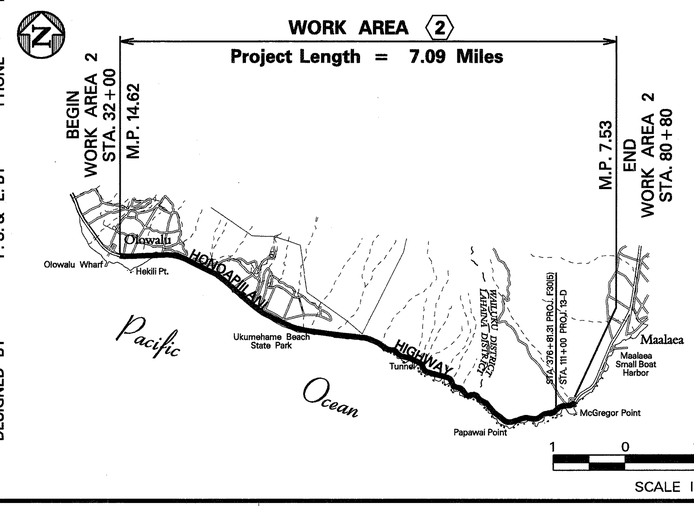

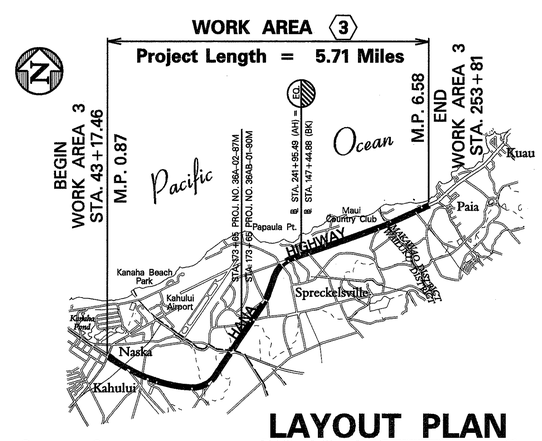

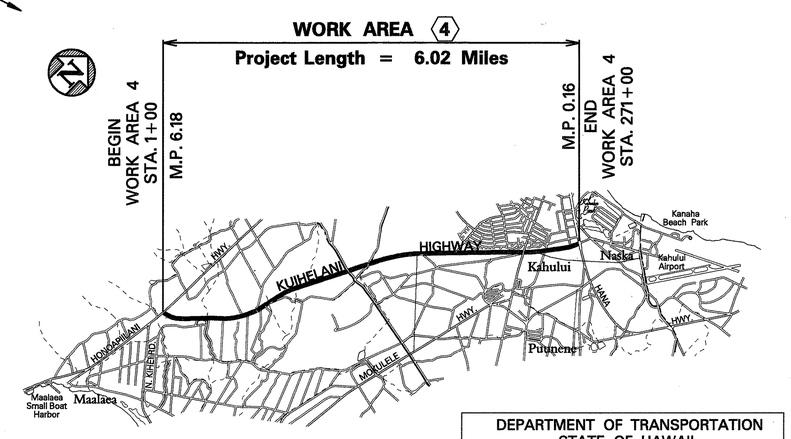

LAYOUT PLAN

GROSS LENGTH OF PROJECT..... 24.21 MILES

NET LENGTH OF PROJECT..... 24.21 MILES

APRIL, 1996	DATE
587-2250	PHONE
R. HIRONAKA	P. S. & E. BY
HWY-M	DESIGNED BY

DEPARTMENT OF TRANSPORTATION
STATE OF HAWAII

APPROVED:

Eugene Hayashida 5/10/96

DIR. OF TRANSPORTATION DATE

tmnsmtsht.dgn/cr\s