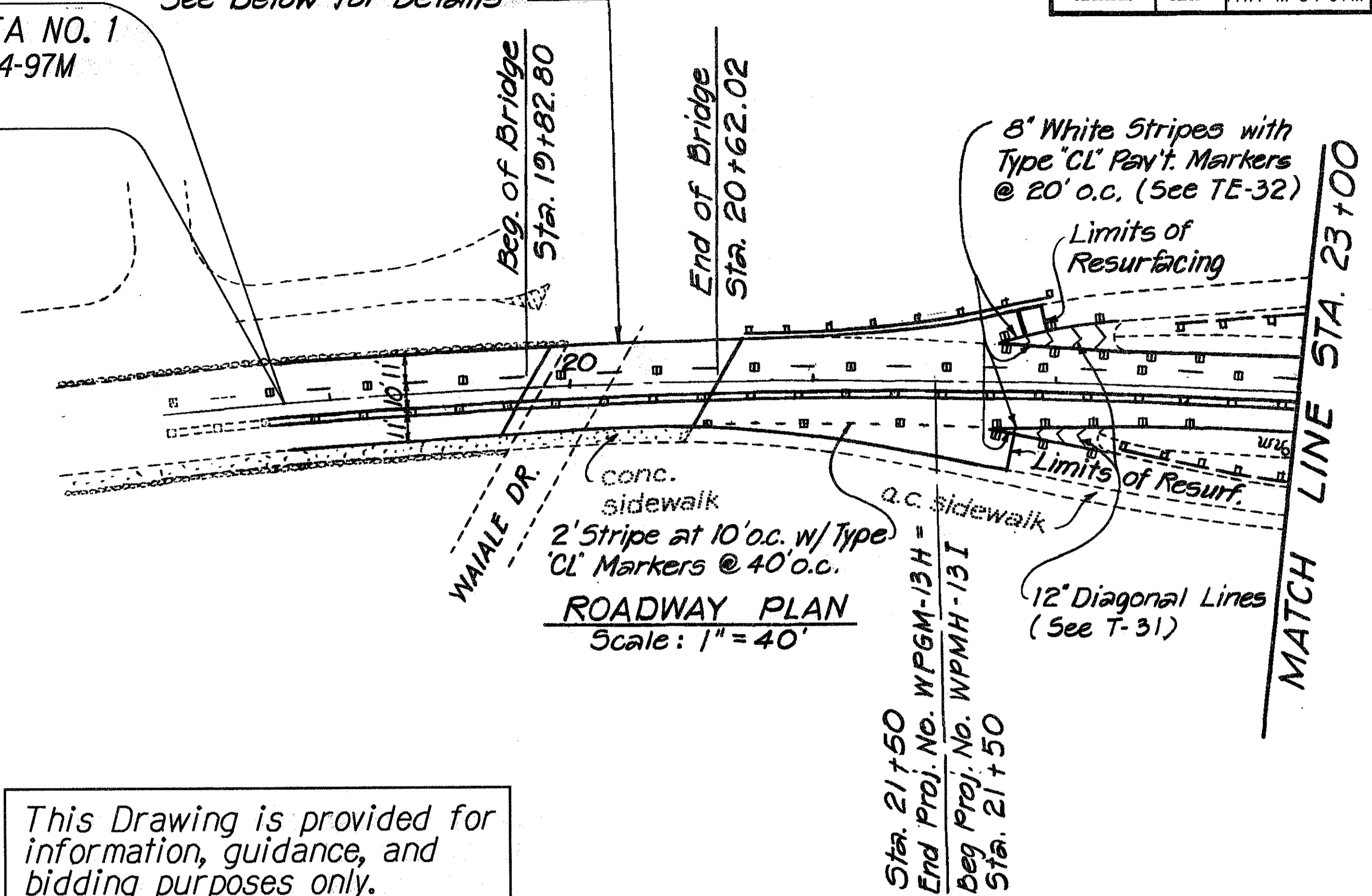


FED. ROAD DIST. NO.	STATE	PROJ. NO.	FISCAL YEAR	SHEET NO.	TOTAL SHEETS
HAWAII	HAW.	HWY-M-04-97M	1997	5	12

BEGIN WORK AREA NO. 1
Project No. HWY-M-04-97M
@ Sta. 18+30

Cold Plane Existing Bridge
See Below for Details



ROADWAY PLAN
Scale: 1" = 40'

This Drawing is provided for information, guidance, and bidding purposes only.

SURVEY PLOTTED BY	DATE
DRAWN BY	Feb. 1997
TRACED BY	
NOTE BOOK	
QUANTITIES BY	
CHECKED BY	

STATE OF HAWAII
DEPARTMENT OF TRANSPORTATION
HIGHWAYS DIVISION

ROADWAY AND SIGNING PLAN-TYPICAL DETAILS

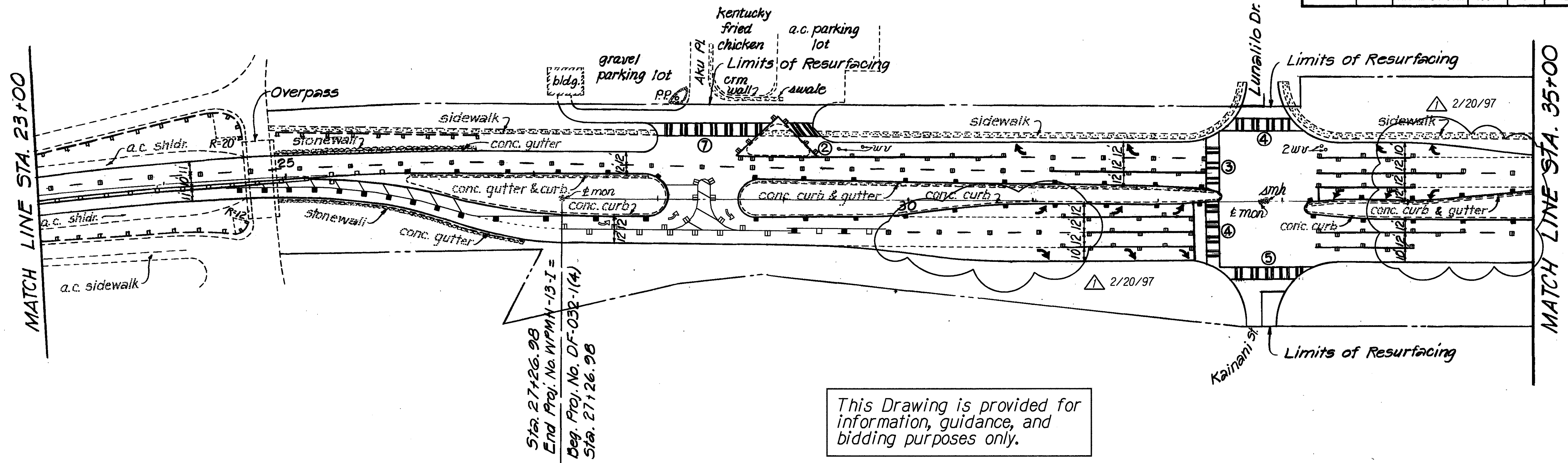
PAVEMENT MARKING AND STRIPING

At Various Locations, Maui
Project No. HWY-M-04-97M

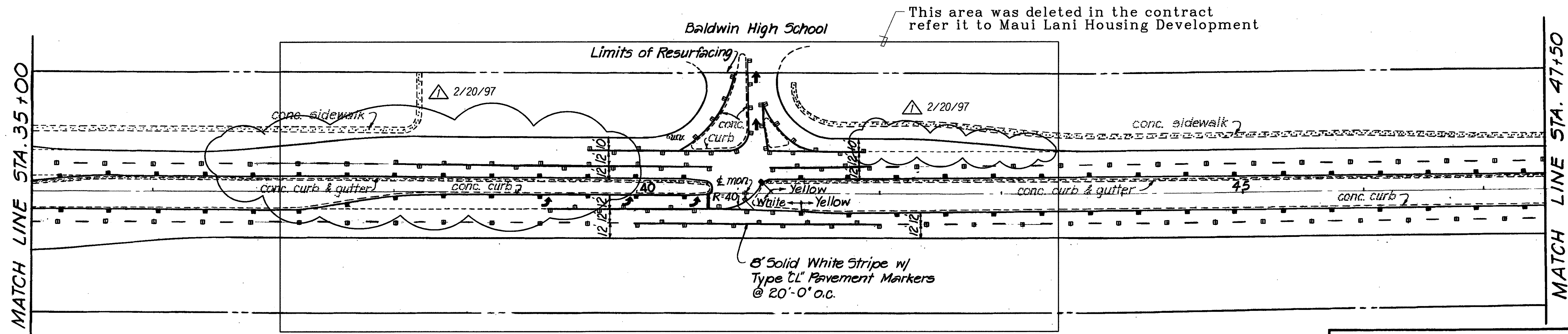
Scale: Not to Scale Date: February, 1997

SHEET No. 1 OF 7 SHEETS

FED. ROAD DIST. NO.	STATE	PROJ. NO.	FISCAL YEAR	SHEET NO.	TOTAL SHEETS
HAWAII	HAW.	HWY-M-04-97M	1997	6	12



This Drawing is provided for information, guidance, and bidding purposes only.



DESIGNED BY	DATE
TRACED BY	SCALE
DESIGNED BY	
QUANTITIES BY	
CHECKED BY	

LEGEND FOR AS-BUILT POSTINGS	
	Squiggly line for as-built deletion
	Double line for as-built deletion
Roadway	Text for as-built posting

2/20/97 See Parallel Deceleration and Acceleration lane Markings on Sht. #3.

STATE OF HAWAII
DEPARTMENT OF TRANSPORTATION
HIGHWAYS DIVISION

ROADWAY AND SIGNING PLAN

PAVEMENT MARKING AND STRIPING
At Various Locations, Maui
Project No. HWY-M-04-97M

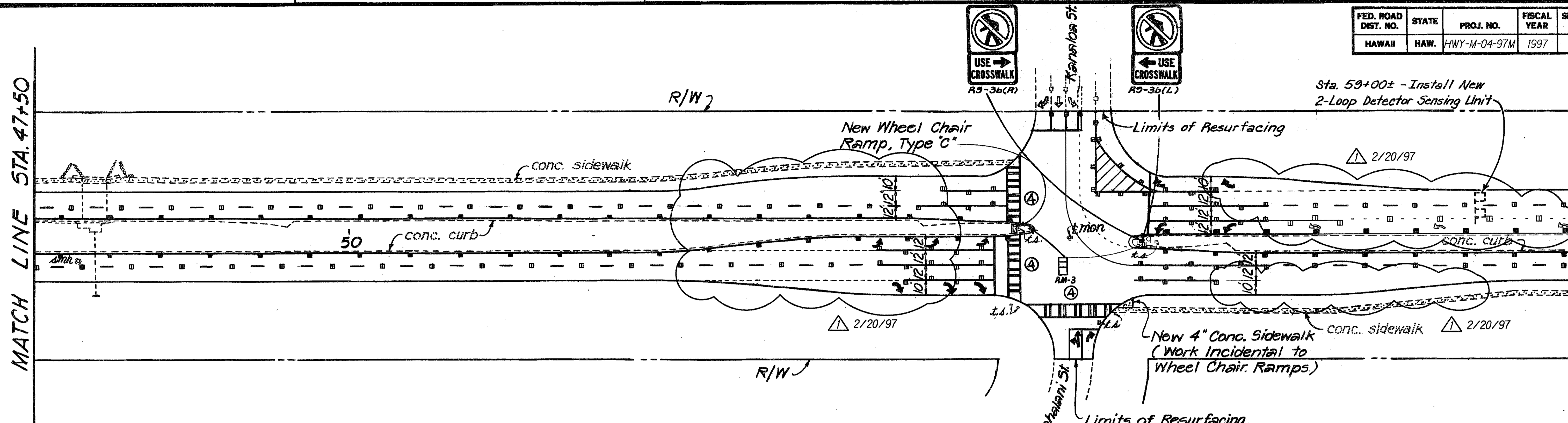
Scale: Not to Scale Date: February, 1997

SHEET No. 2 OF 7 SHEETS

FED. ROAD DIST. NO.	STATE	PROJ. NO.	FISCAL YEAR	SHEET NO.	TOTAL SHEETS
HAWAII	HAW.	HWY-M-04-97M	1997	7	12

MATCH LINE STA. 47+50

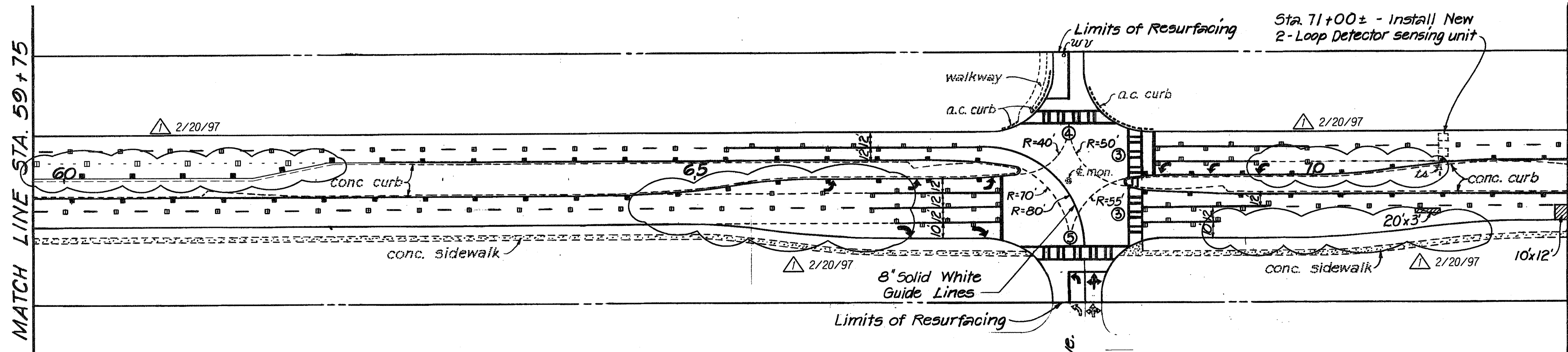
MATCH LINE STA. 59+75



This Drawing is provided for information, guidance, and bidding purposes only.

MATCH LINE STA. 59+75

MATCH LINE STA. 72+00



- NOTE:**
- Hatched areas are the limits for reconstruction of the existing A.C. Pavement.
 - All dashed guide lines at intersections shall be 4" yellow

▲ 2/20/97 See Parallel Deceleration and Acceleration Lane Markings on Sht. #3.

ORIGINAL PLAN	DATE	2/20/97
SURVEY PLOTTED BY		
DRAWN BY		
DESIGNED BY		
QUANTITIES BY		
CHECKED BY		

STATE OF HAWAII
DEPARTMENT OF TRANSPORTATION
HIGHWAYS DIVISION

ROADWAY AND SIGNING PLAN

PAVEMENT MARKING AND STRIPING
At Various Locations, Maui
Project No. HWY-M-04-97M

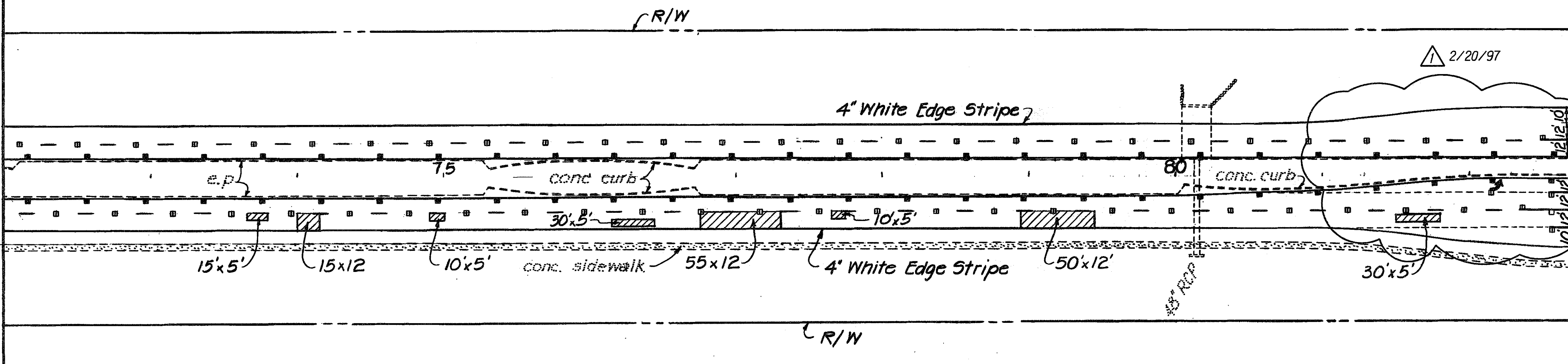
Scale: Not to Scale Date: February, 1997

SHEET No. 3 OF 7 SHEETS

FED. ROAD DIST. NO.	STATE	PROJ. NO.	FISCAL YEAR	SHEET NO.	TOTAL SHEETS
HAWAII	HAW.	HWY-M-04-97M	1997	8	12

MATCH LINE STA. 72+00

MATCH LINE STA. 82+75

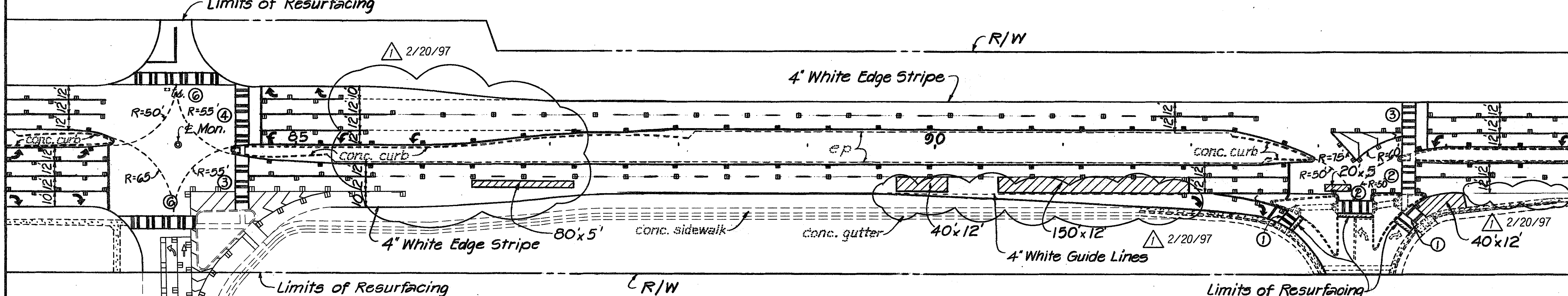


This Drawing is provided for information, guidance, and bidding purposes only.

- NOTE:**
- Hatched areas are the limits for reconstruction of the existing A.C. Pavement.
 - All dashed guide lines at intersections shall be 4" yellow.

MATCH LINE STA. 82+75

MATCH LINE STA. 95+00



DESIGNED BY	DATE
TRACED BY	Feb. 1997
DESIGNED BY	
QUANTITIES BY	
CHECKED BY	

△ 2/20/97 See Parallel Deceleration and Acceleration Lane Markings on Sht. #3.

STATE OF HAWAII
DEPARTMENT OF TRANSPORTATION
HIGHWAYS DIVISION

ROADWAY AND SIGNING PLAN

PAVEMENT MARKING AND STRIPING
At Various Locations, Maui
Project No. HWY-M-04-97M

Scale: Not to Scale Date: February, 1997

SHEET NO. 4 OF 7 SHEETS

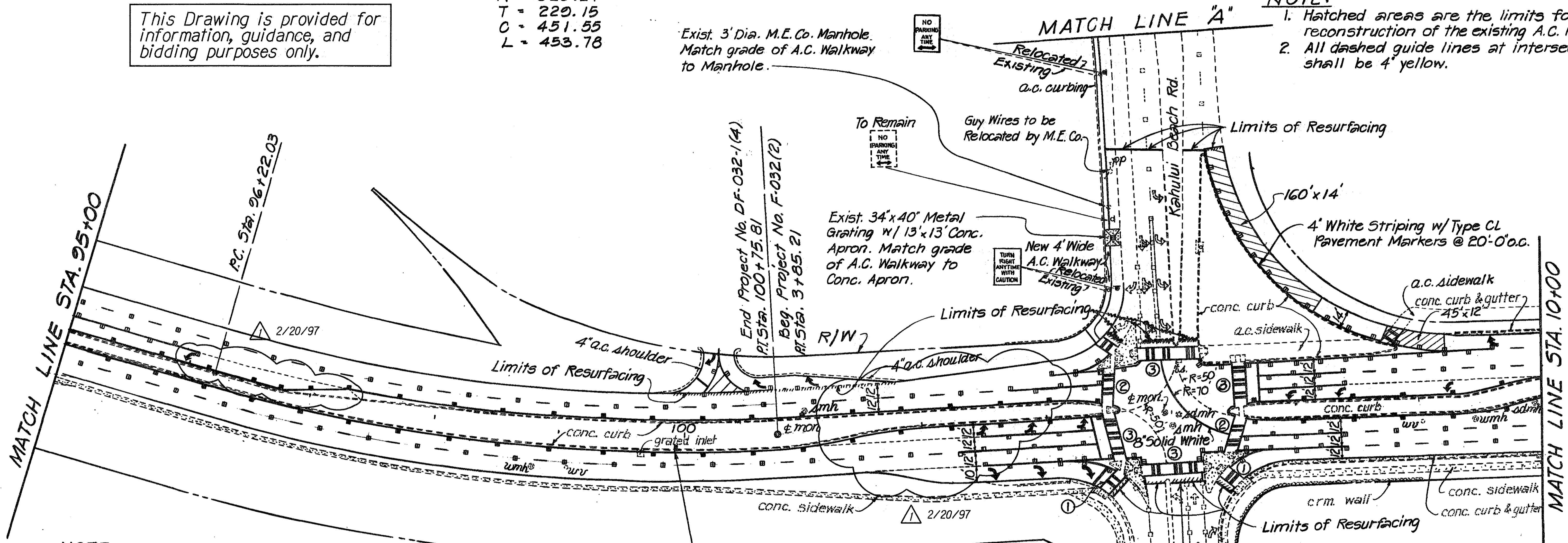
FED. ROAD DIST. NO.	STATE	PROJ. NO.	FISCAL YEAR	SHEET NO.	TOTAL SHEETS
HAWAII	HAW.	HWY-M-04-97M	1997	9	12

CURVE DATA

Δ = 19°41'35"
R = 1320.24
T = 229.15
C = 451.55
L = 453.78

This Drawing is provided for information, guidance, and bidding purposes only.

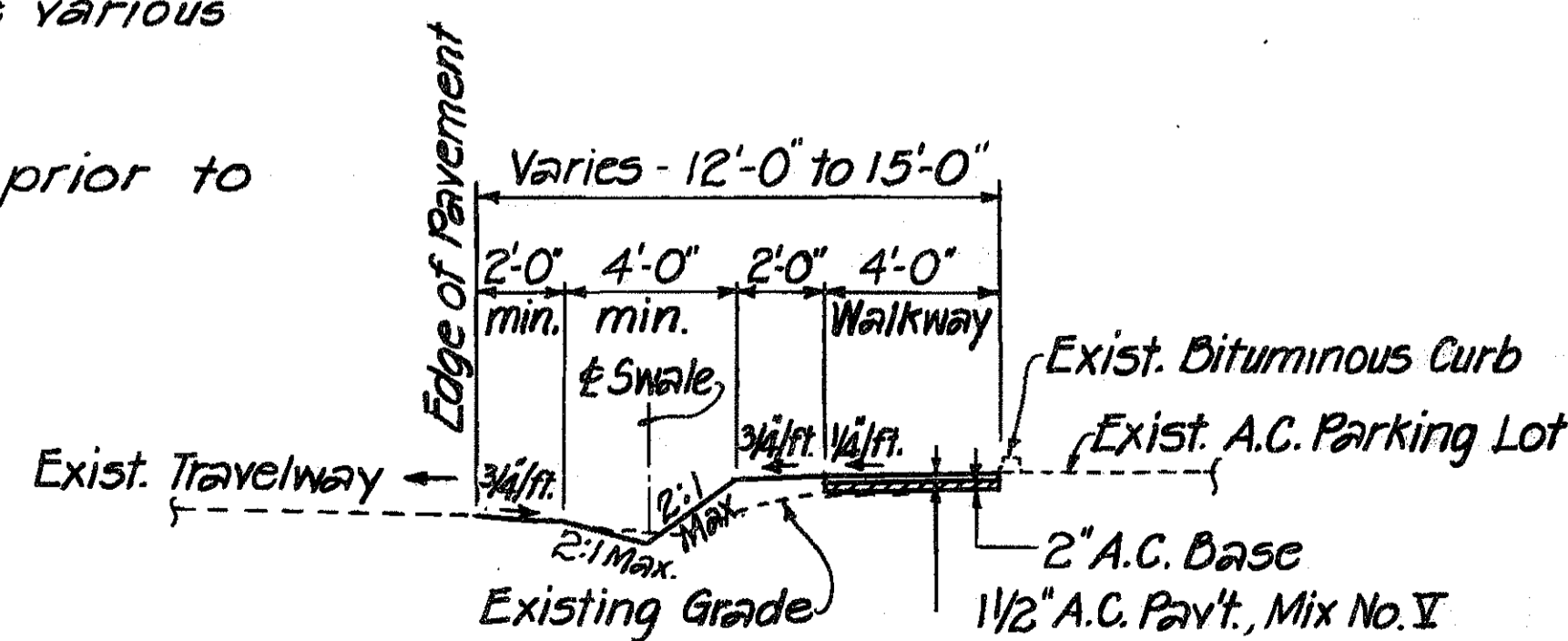
- NOTE:**
- Hatched areas are the limits for reconstruction of the existing A.C. Pavement.
 - All dashed guide lines at intersections shall be 4" yellow.



NOTE:

- Grading and preparation for the base course shall be considered incidental to Item No. 401.0500, A.C. Pavement, Mix No. V.
- Relocation of existing signs shall be considered incidental to the various contract items.
- A minimum slope of 1% shall be maintained for the swale.
- Grassing for the swale and all disturbed areas along Kahului Beach Road shall be considered incidental to the various contract items.
- State of Hawaii to notify M.E.Co. three (3) weeks prior to construction date to relocate guy wire.

Sta. 99+90±
Install New Destination Sign D-2 with Breakaway Post and Footing



TYPICAL SECTION OF WALKWAY ALONG KAHULUI BEACH ROAD

Scale: 1/4" = 1'-0"

▲ 2/20/97 See Parallel Deceleration and Acceleration Lane Markings on Sht. #3.

SURVEY PLOTTED BY	DATE
DESIGNED BY	1/20/97
TRACED BY	
NOTE BOOK	
DESIGNED BY	
QUANTITIES BY	
CHECKED BY	
NO.	

STATE OF HAWAII
DEPARTMENT OF TRANSPORTATION
HIGHWAYS DIVISION

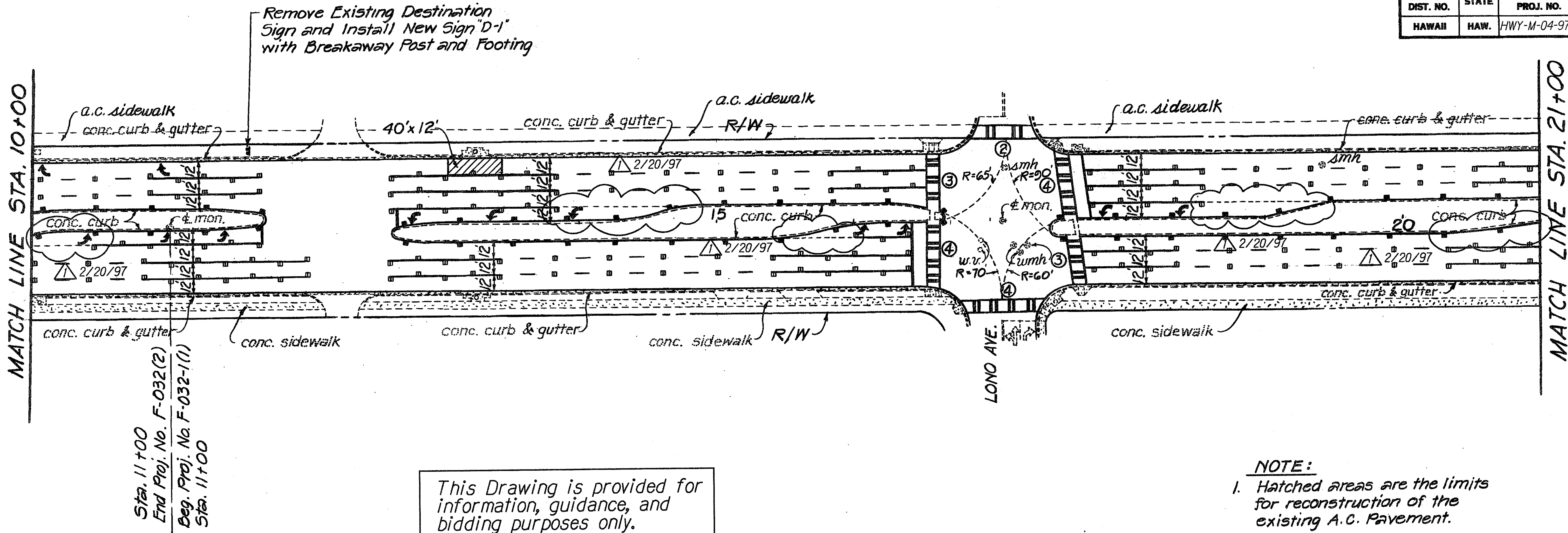
ROADWAY AND SIGNING PLAN

PAVEMENT MARKING AND STRIPING
At Various Locations, Maui
Project No. HWY-M-04-97M

Scale: Not to Scale Date: February, 1997

SHEET No. 5 OF 7 SHEETS

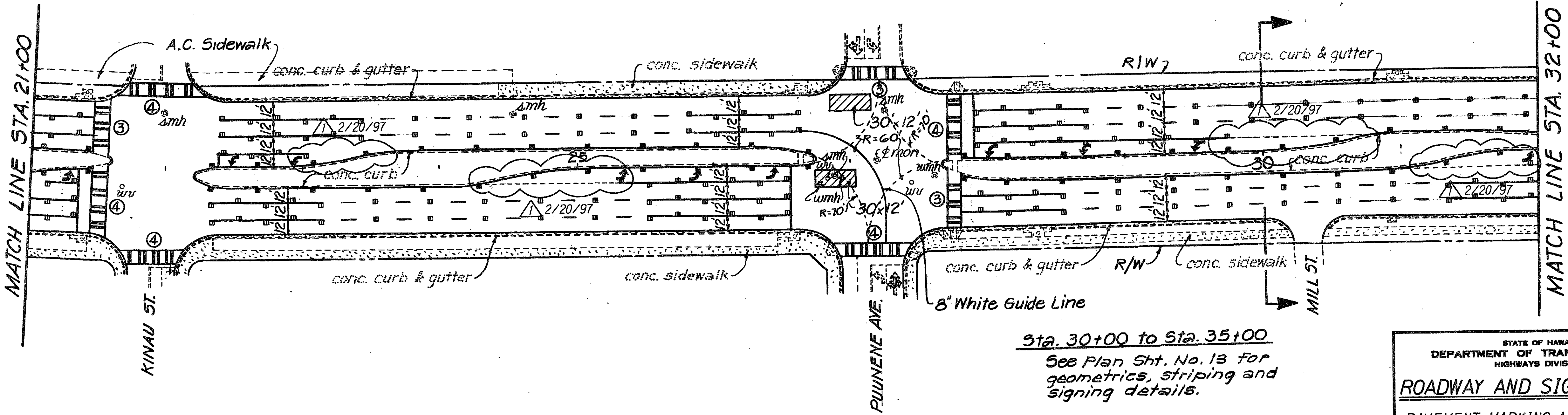
FED. ROAD DIST. NO.	STATE	PROJ. NO.	FISCAL YEAR	SHEET NO.	TOTAL SHEETS
HAWAII	HAW.	HWY-M-04-97M	1997	10	12



Sta. 11+00
 End Proj. No. F-032(2)
 Beg. Proj. No. F-032-1(1)
 Sta. 11+00

This Drawing is provided for information, guidance, and bidding purposes only.

- NOTE:**
- Hatched areas are the limits for reconstruction of the existing A.C. Pavement.
 - All dashed guide lines at intersections shall be 4" yellow.



Sta. 30+00 to Sta. 35+00
 See Plan Sht. No. 13 For
 geometrics, striping and
 signing details.

△ 2/20/97 See Parallel Deceleration and Acceleration Lane Markings on Sht. #3.

SURVEY PLOTTED BY	DATE
DRAWN BY	Feb. 1997
DESIGNED BY	
QUANTITIES BY	
CHECKED BY	

STATE OF HAWAII
 DEPARTMENT OF TRANSPORTATION
 HIGHWAYS DIVISION

ROADWAY AND SIGNING PLAN

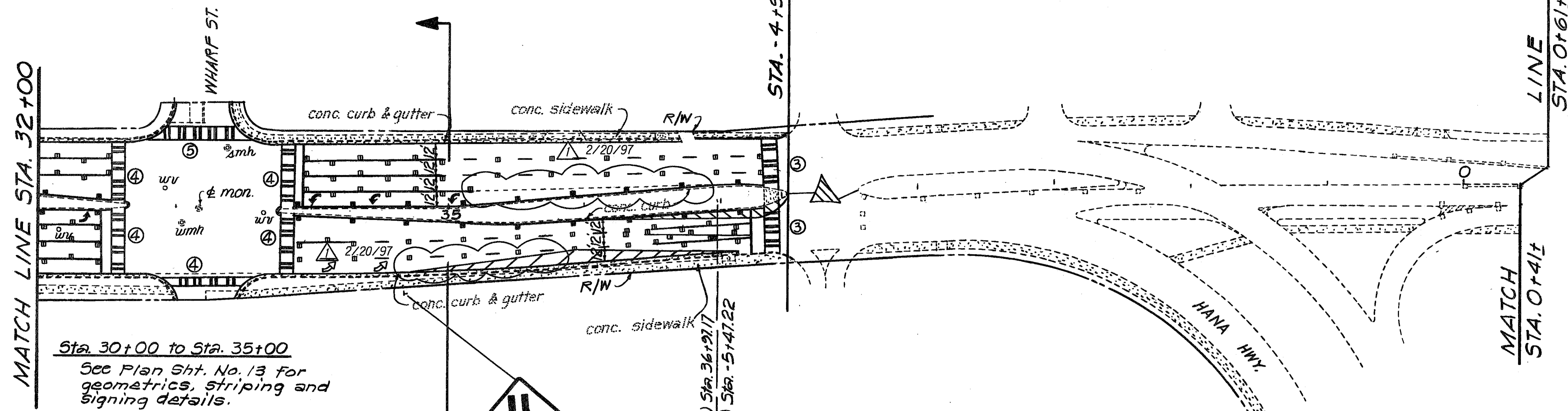
PAVEMENT MARKING AND STRIPING
 At Various Locations, Maui
 Project No. HWY-M-04-97M

Scale: Not to Scale Date: February, 1997

SHEET No. 6 OF 7 SHEETS

FED. ROAD DIST. NO.	STATE	PROJ. NO.	FISCAL YEAR	SHEET NO.	TOTAL SHEETS
HAWAII	HAW.	HWY-M-04-97M	1997	11	12

EXCEPTION



MATCH LINE STA. 32+00

MATCH LINE STA. 0+61±

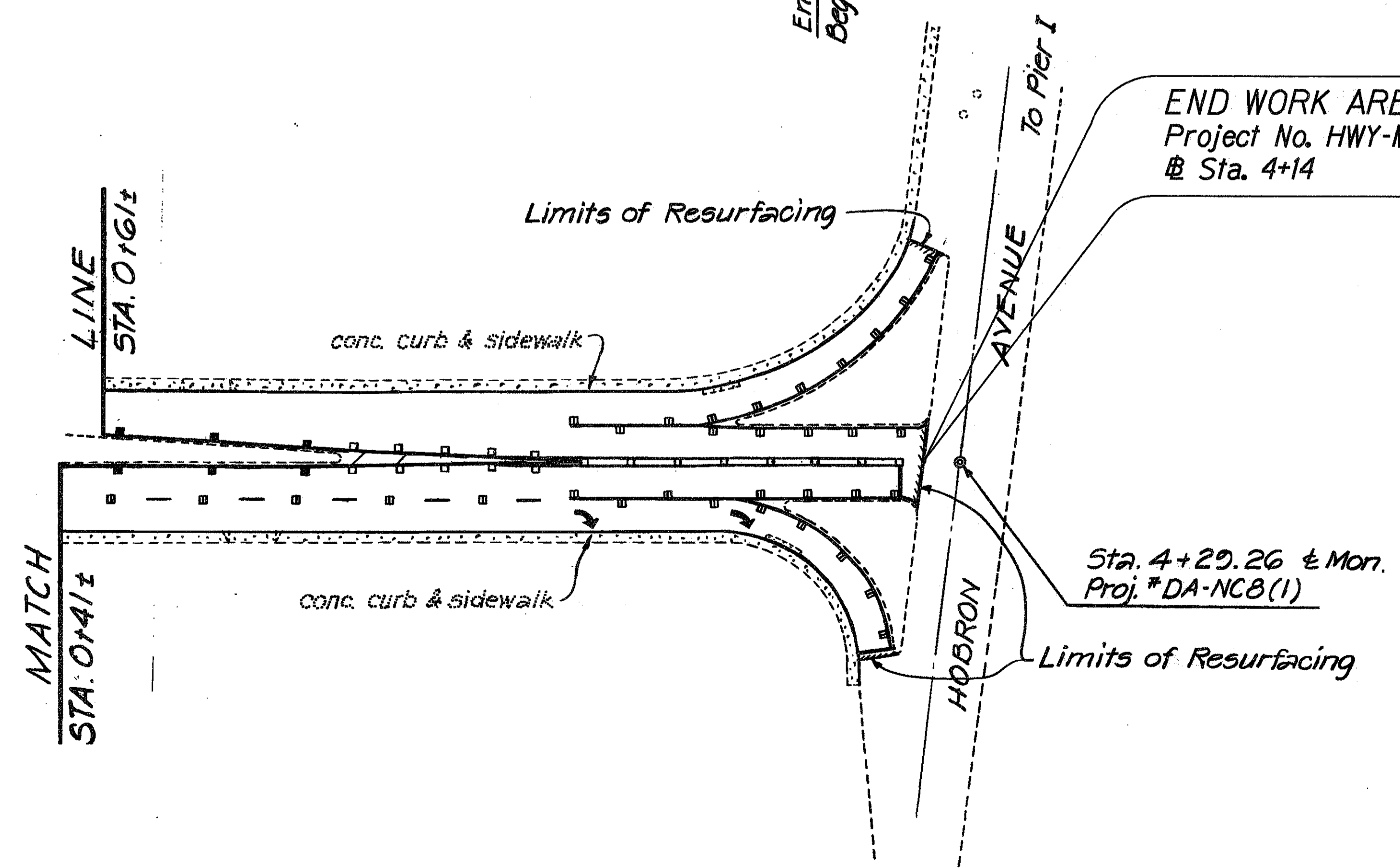
Sta. 30+00 to Sta. 35+00
See Plan Sht. No. 13 for geometrics, striping and signing details.



End F-030-(1) Sta. 36+91.7
Beg. DA-NCB(1) Sta. 5+47.22

This Drawing is provided for information, guidance, and bidding purposes only.

END WORK AREA NO. 1
Project No. HWY-M-04-97M
@ Sta. 4+14



MATCH LINE STA. 0+41±

MATCH LINE STA. 0+61±

Limits of Resurfacing

Limits of Resurfacing

Sta. 4+29.26 & Mon.
Proj. #DA-NCB(1)

▲ 2/20/97 See Parallel Deceleration and Acceleration Lane Markings on Sht. #3.

STATE OF HAWAII
DEPARTMENT OF TRANSPORTATION
HIGHWAYS DIVISION

ROADWAY AND SIGNING PLAN

PAVEMENT MARKING AND STRIPING
At Various Locations, Maui
Project No. HWY-M-04-97M

Scale: Not to Scale Date: February, 1997

SHEET NO. 7 OF 7 SHEETS

DATE	Feb. 1997
SURVEY PLOTTED BY	JG
DRAWN BY	JG
TRACED BY	JG
DESIGNED BY	CR
CHECKED BY	ad/grace