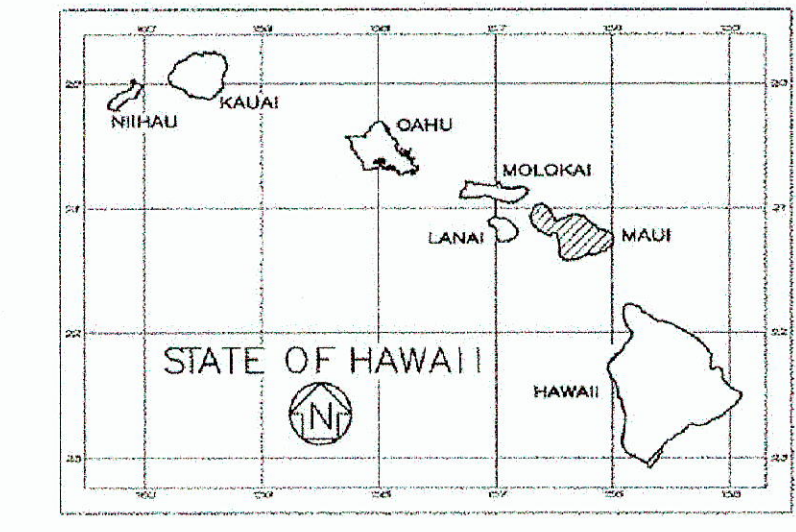



FED. ROAD DIST. NO.	STATE	FED. AID PROJ. NO.	FISCAL YEAR	SHEET NO.	TOTAL SHEETS
MAUI	HAWAII	ER-16	2012	1	41



INDEX TO DRAWINGS	
SHEET NO.	DESCRIPTION
1	TITLE SHEET
	MILEPOST 10.4
1	GENERAL NOTES
2	CONSTRUCTION AND ROCKFALL NOTES
3	SITE PLAN - MAUKA SLOPE
4	SITE PLAN - MAKAI SLOPE
5	ROAD PROFILE
6	TYPICAL SECTION & PAVEMENT DETAILS
7	CROSS SECTIONS
8	ANCHORED EROSION MAT DETAILS
9 - 11	ANCHORED WIRE MESH DETAILS
12	WATER POLLUTION AND EROSION CONTROL NOTES
13-14	TRAFFIC CONTROL PLAN
	MILEPOST 14.0
1	GENERAL & CONSTRUCTION NOTES
2	SITE PLAN
3	TYPICAL SECTION
4	DETAILS
5	STRUCTURAL GENERAL NOTES
6	TYPICAL DETAILS
7	TIE-BACK WALL ELEVATION
8	TIE-BACK WALL SECTIONS
9	TIE-BACK ANCHOR DETAILS
10	MICROPILE DETAILS
11	WATER POLLUTION AND EROSION CONTROL NOTES
12-13	TRAFFIC CONTROL PLAN
	MILEPOST 16.0
1	GENERAL NOTES
2	CONSTRUCTION AND ROCKFALL NOTES
3	SITE PLAN
4	TYPICAL SECTION
5 - 7	ANCHORED WIRE MESH DETAILS
8	WATER POLLUTION AND EROSION CONTROL NOTES
9	TRAFFIC CONTROL PLAN

STATE OF HAWAII  
DEPARTMENT OF TRANSPORTATION

HIGHWAYS DIVISION

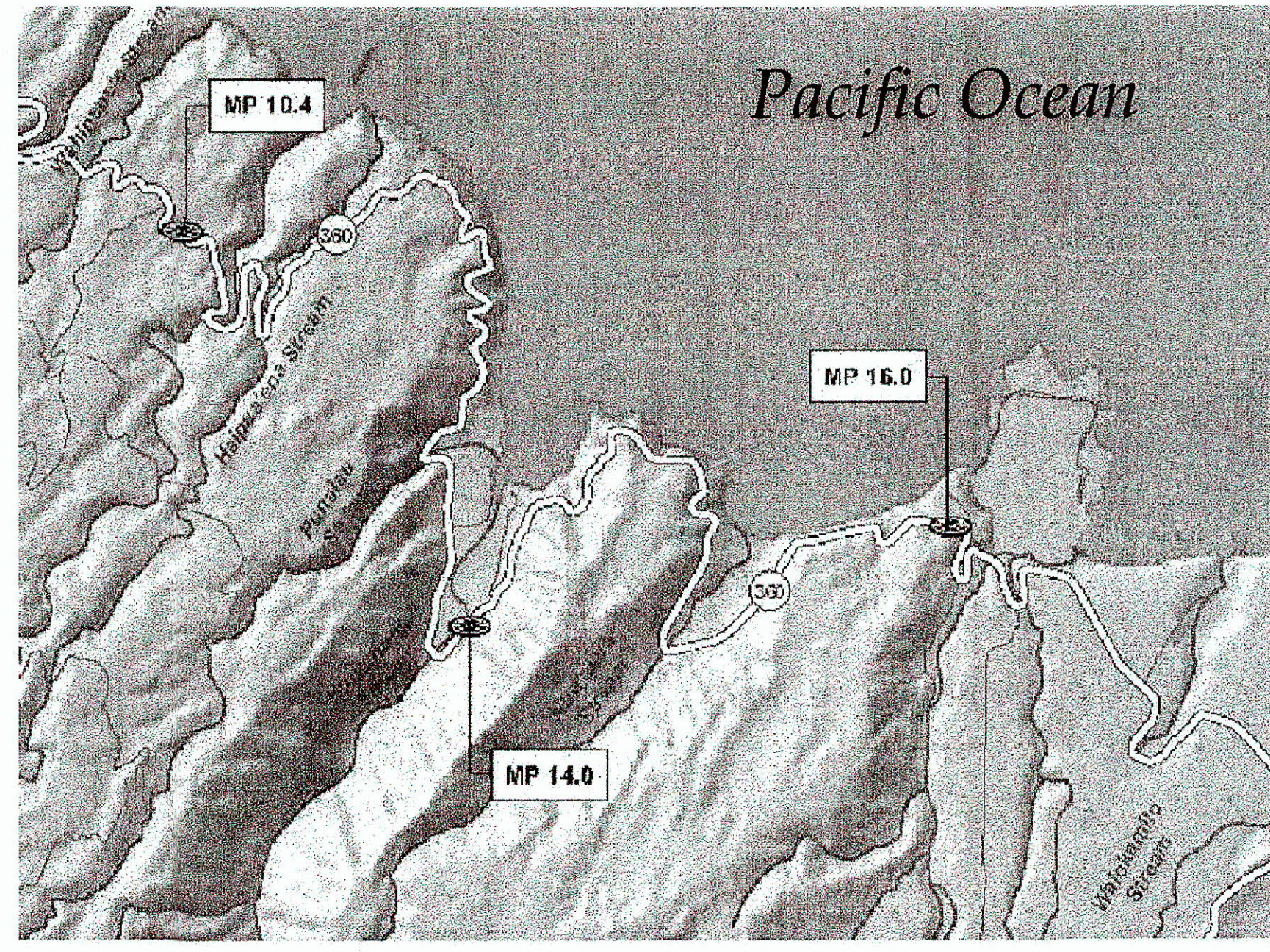
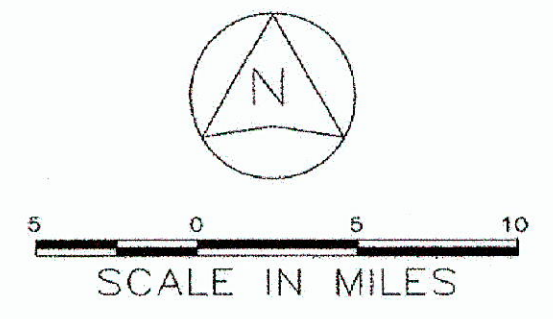
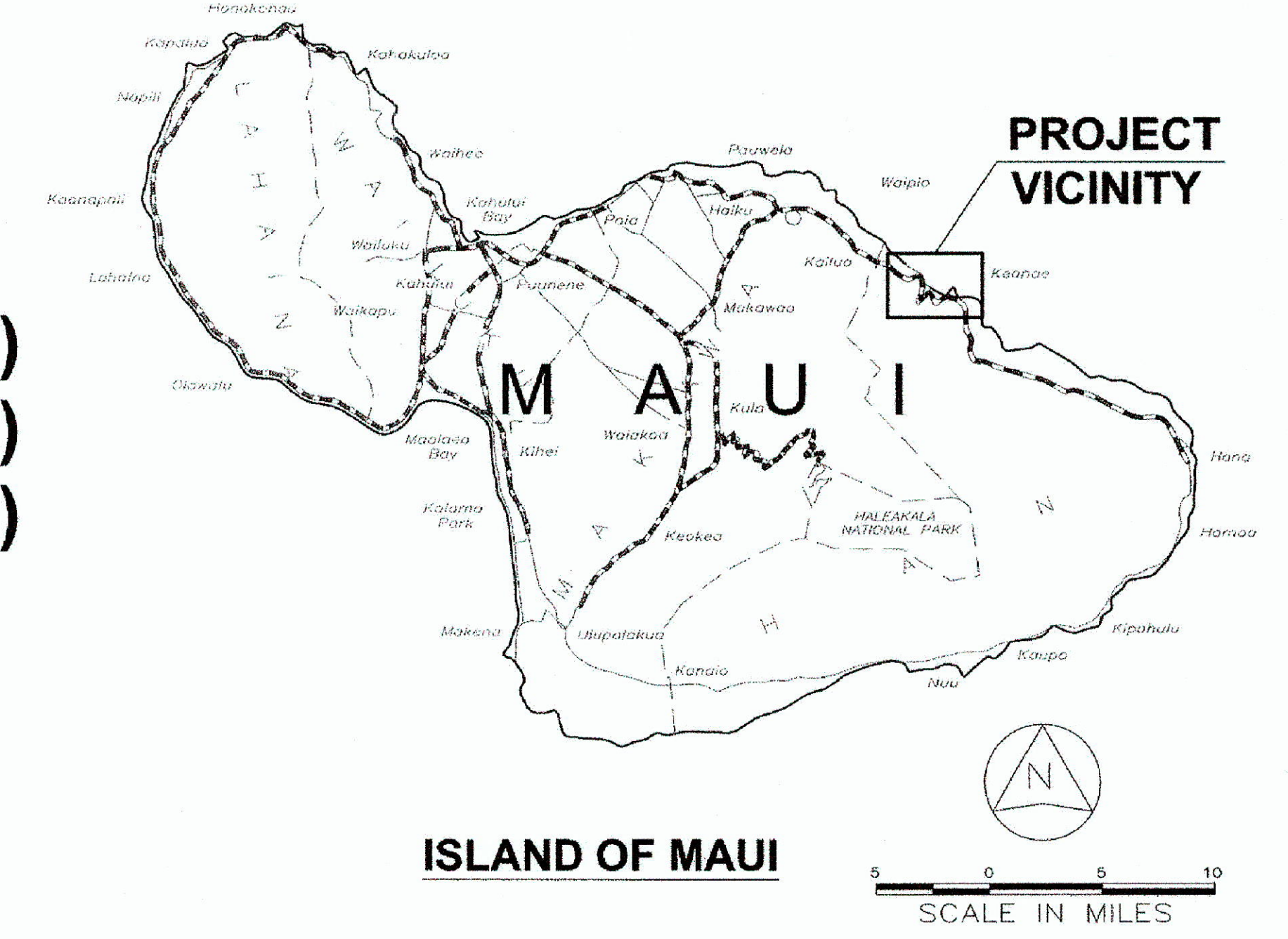
HONOLULU, HAWAII

"AS-BUILT"  
PLANS FOR

HANA HIGHWAY ROUTE 360  
EMERGENCY REPAIRS

MP 10.4 FEDERAL AID PROJECT NO. ER-16(008)  
MP 14.0 FEDERAL AID PROJECT NO. ER-16(009)  
MP 16.0 FEDERAL AID PROJECT NO. ER-16(010)

DISTRICT OF HANA  
ISLAND OF MAUI



LAYOUT PLAN  
SCALE IN MILES

CHANGES MADE DURING CONSTRUCTION HAVE BEEN INCORPORATED ON THESE PLANS EXCEPT CHANGES IN THE ORIGINAL THEORETICAL QUANTITIES. FOR ACTUAL QUANTITIES, REFER TO PROJECT LEDGER AND/OR COMPUTATION BOOK.

*[Signature]*  
RESIDENT ENGINEER  
5.9.14  
DATE

DEPARTMENT OF TRANSPORTATION  
STATE OF HAWAII  
APPROVED:  
*[Signature]*  
DIR. OF TRANSPORTATION  
7/24/12  
DATE

AECOM DESIGNED BY  
 HWY-M MANAGED BY  
 (808) 873-3535 PHONE  
 JULY 2012 DATE  
 P:\USIG\SES\60284433-Hana Highway Route 360\400 Technical\402 Civil Drawings\Hana Hwy Emergency Title Sheet2.dwg 07/17/12 1:18 PM hamamator