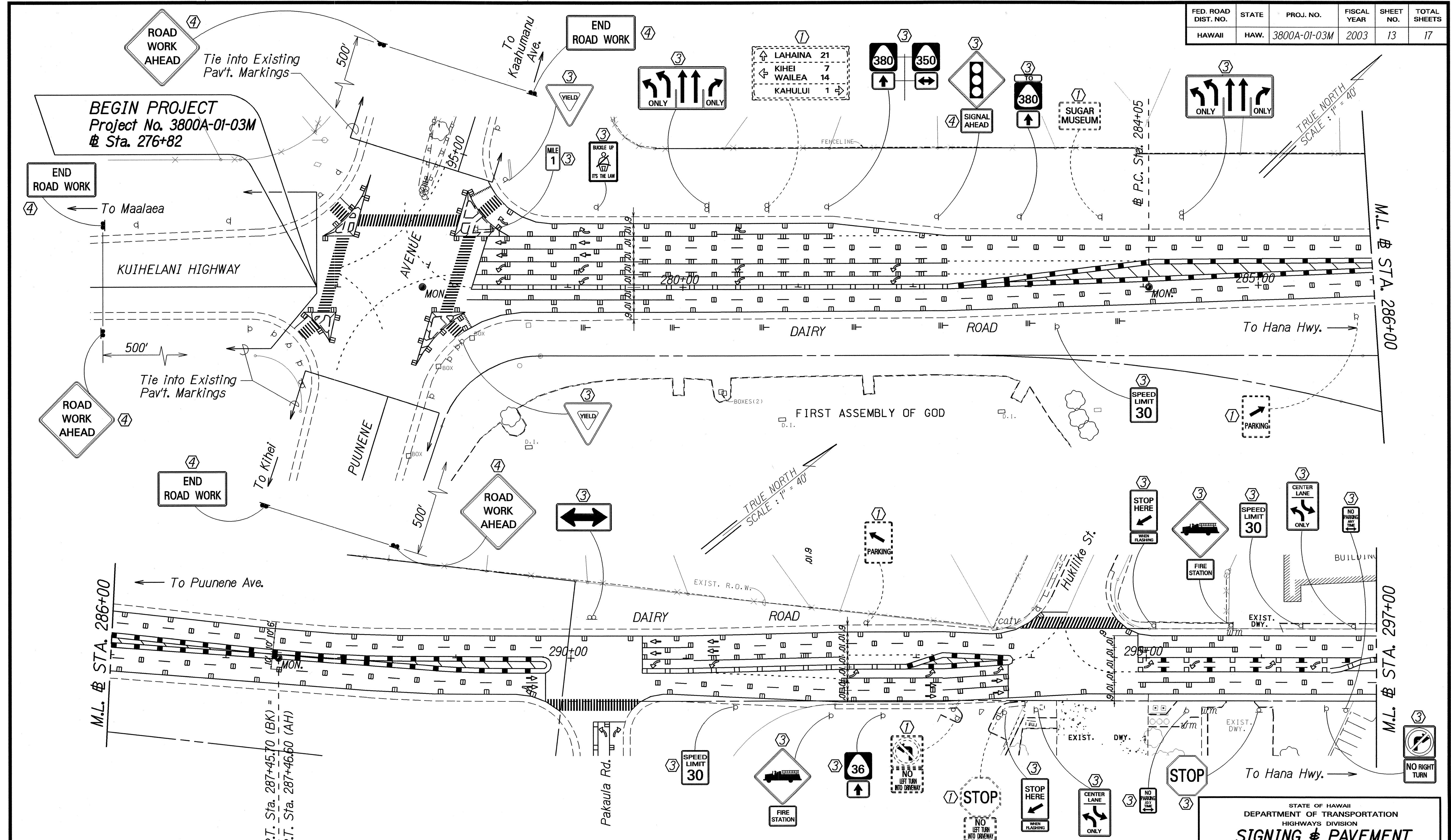


FED. ROAD DIST. NO.	STATE	PROJ. NO.	FISCAL YEAR	SHEET NO.	TOTAL SHEETS
HAWAII	HAW.	3800A-01-03M	2003	13	17



BEGIN PROJECT
Project No. 3800A-01-03M
Sta. 276+82

END ROAD WORK

END ROAD WORK

ROAD WORK AHEAD

END ROAD WORK

ROAD WORK AHEAD

M.L. # STA. 286+00

M.L. # STA. 297+00

EQ. # P.T. Sta. 287+45.70 (BK) =
P.T. Sta. 287+46.60 (AH)

DESIGNED BY	DATE
DRAWN BY	
TRACED BY	
QUANTITIES BY	
CHECKED BY	
NO. 3800	

- KEY:**
- ① Exist. Sign(s) & Post(s) to Remain
 - ② Remove Exist. Sign(s) & Post(s)
 - ③ Remove Exist. & Install New Sign(s) & Post(s)
 - ④ Install New Sign(s) & Post(s)

STATE OF HAWAII
DEPARTMENT OF TRANSPORTATION
HIGHWAYS DIVISION

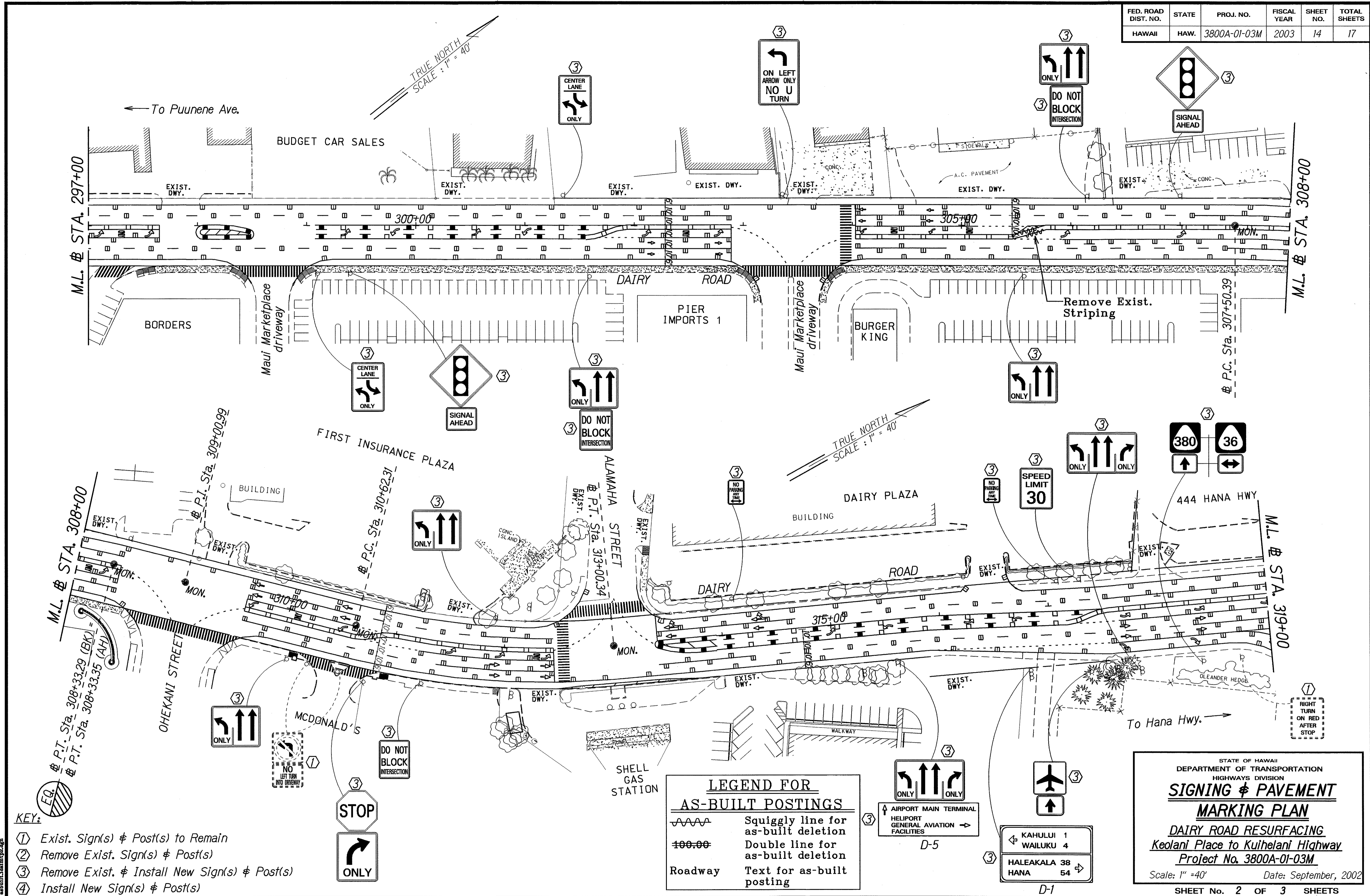
SIGNING & PAVEMENT MARKING PLAN

DAIRY ROAD RESURFACING
Keolani Place to Kuihelani Highway
Project No. 3800A-01-03M

Scale: 1" = 40' Date: September, 2002

SHEET No. 1 OF 3 SHEETS

FED. ROAD DIST. NO.	STATE	PROJ. NO.	FISCAL YEAR	SHEET NO.	TOTAL SHEETS
HAWAII	HAW.	3800A-01-03M	2003	14	17



DATE	_____
SURVEY PLOTTED BY	_____
DESIGNED BY	_____
TRACED BY	_____
NOTES BOOK	_____
QUANTITIES BY	_____
CHECKED BY	_____

- KEY:**
- ① Exist. Sign(s) & Post(s) to Remain
 - ② Remove Exist. Sign(s) & Post(s)
 - ③ Remove Exist. & Install New Sign(s) & Post(s)
 - ④ Install New Sign(s) & Post(s)

LEGEND FOR AS-BUILT POSTINGS

~~~~~ Squiggly line for as-built deletion

==== Double line for as-built deletion

Roadway Text for as-built posting

STATE OF HAWAII  
DEPARTMENT OF TRANSPORTATION  
HIGHWAYS DIVISION

**SIGNING & PAVEMENT MARKING PLAN**

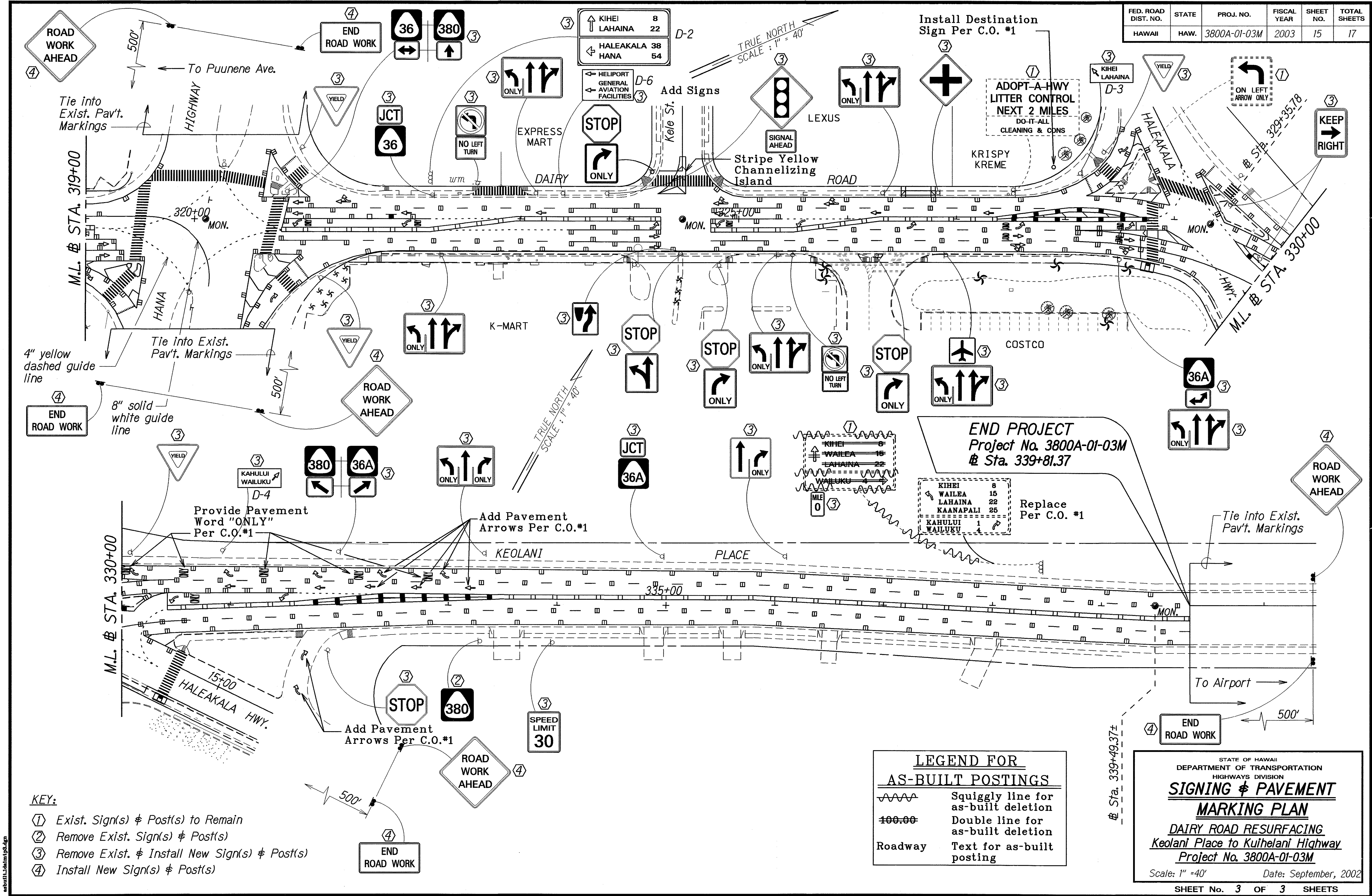
**DAIRY ROAD RESURFACING**  
Keolani Place to Kuihelani Highway  
Project No. 3800A-01-03M

Scale: 1" = 40' Date: September, 2002

SHEET No. 2 OF 3 SHEETS

"AS-BUILT"

| FED. ROAD DIST. NO. | STATE | PROJ. NO.    | FISCAL YEAR | SHEET NO. | TOTAL SHEETS |
|---------------------|-------|--------------|-------------|-----------|--------------|
| HAWAII              | HAW.  | 3800A-01-03M | 2003        | 15        | 17           |



|                   |      |
|-------------------|------|
| SURVEY PLOTTED BY | DATE |
| DRAWN BY          |      |
| DESIGNED BY       |      |
| QUANTITIES BY     |      |
| CHECKED BY        |      |
| ORIGINAL PLAN     |      |
| NOTE BOOK         |      |
| DATE              |      |
| NO.               |      |

- KEY:**
- ① Exist. Sign(s) & Post(s) to Remain
  - ② Remove Exist. Sign(s) & Post(s)
  - ③ Remove Exist. & Install New Sign(s) & Post(s)
  - ④ Install New Sign(s) & Post(s)

**LEGEND FOR AS-BUILT POSTINGS**

|         |                                     |
|---------|-------------------------------------|
|         | Squiggly line for as-built deletion |
|         | Double line for as-built deletion   |
| Roadway | Text for as-built posting           |

STATE OF HAWAII  
DEPARTMENT OF TRANSPORTATION  
HIGHWAYS DIVISION

**SIGNING & PAVEMENT MARKING PLAN**

**DAIRY ROAD RESURFACING**  
Keolani Place to Kihelani Highway  
Project No. 3800A-01-03M

Scale: 1" = 40'      Date: September, 2002

SHEET No. 3 OF 3 SHEETS

"AS-BUILT"