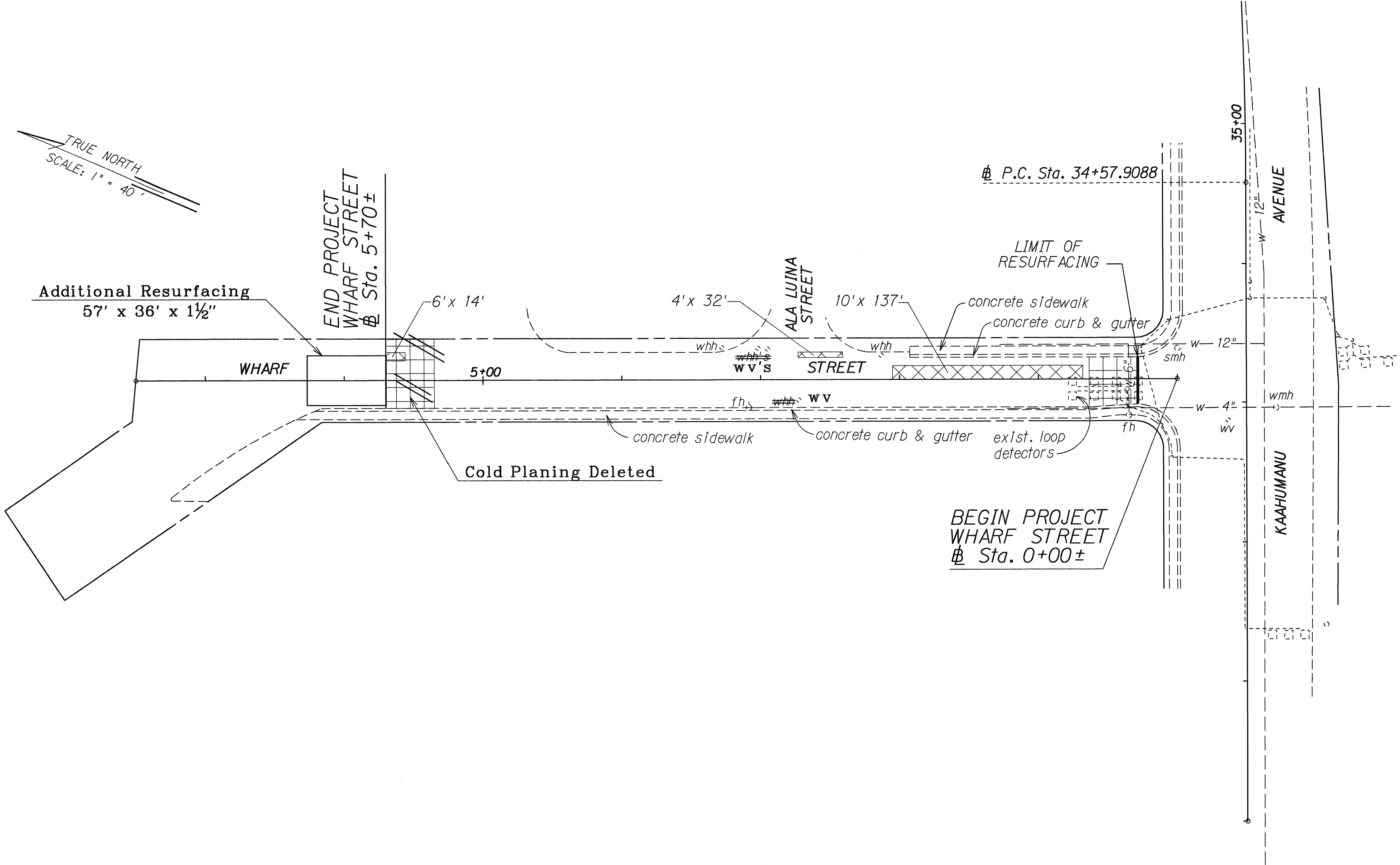


FED. ROAD DIST. NO.	STATE	PROJ. NO.	FISCAL YEAR	SHEET NO.	TOTAL SHEETS
HAWAII	HAW.	HWY-M-01-91M	1991	6	14



WHARF STREET RESURFACING

LEGEND FOR
AS-BUILT POSTINGS

- Squiggly line for as-built deletion
- Double line for as-built deletion
- Roadway Text for as-built posting

STATE OF HAWAII
DEPARTMENT OF TRANSPORTATION
HIGHWAYS DIVISION

PLAN

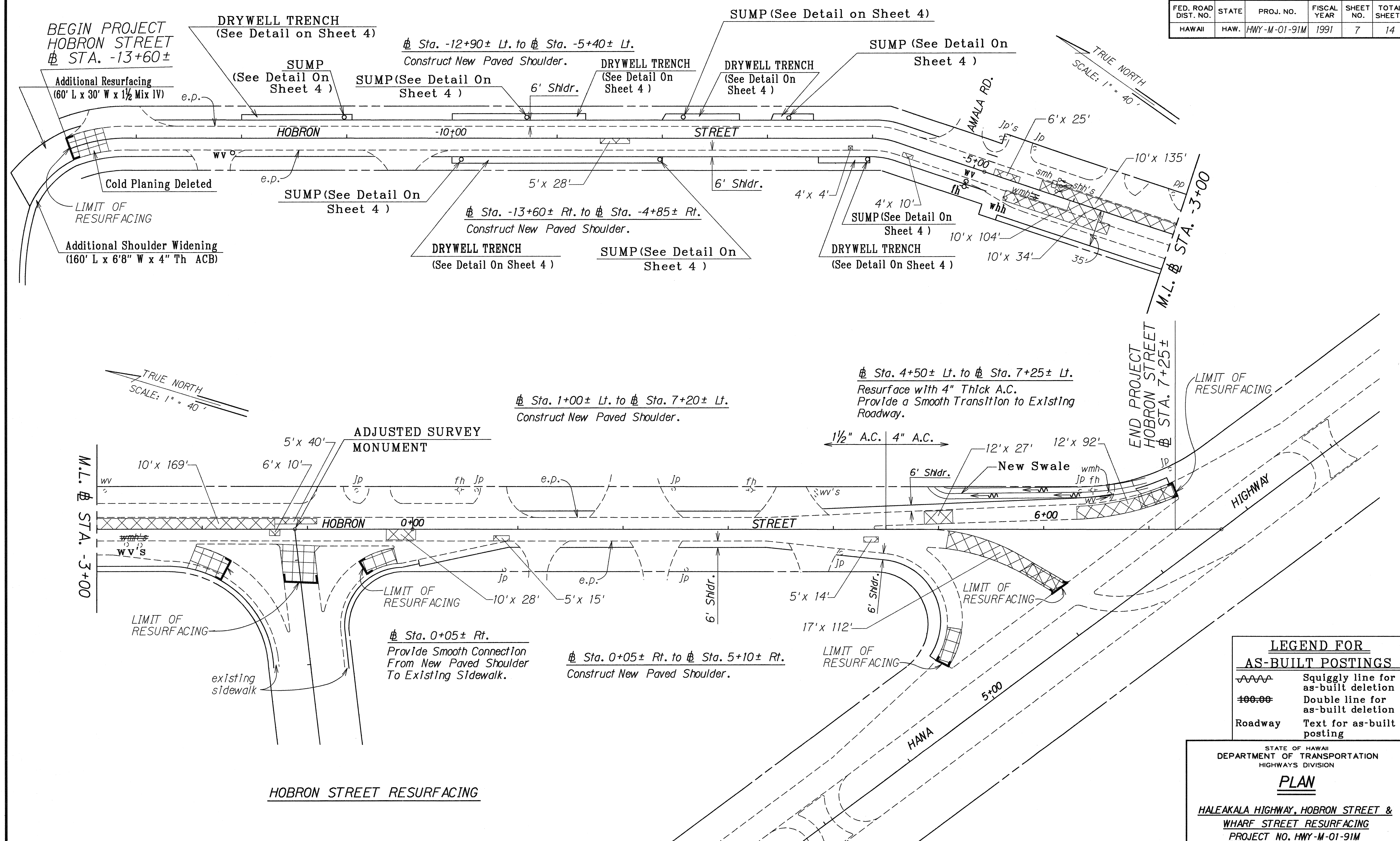
HALEAKALA HIGHWAY, HOBROH STREET &
WHARF STREET RESURFACING
PROJECT NO. HWY-M-01-91M

Scale: 1" = 40' Date: March, 1991

SHEET No. 1 OF 3 SHEETS

ORIGINAL PLAN	SURVEY PLOTTED BY	DATE
NOTE BOOK	DESIGNED BY	
add'l	QUANTITIES BY	
N. Detail	CHECKED BY	

FED. ROAD DIST. NO.	STATE	PROJ. NO.	FISCAL YEAR	SHEET NO.	TOTAL SHEETS
HAWAII	HAW.	HWY-M-01-91M	1991	7	14



ORIGINAL PLAN	DATE	Y
NOTE BOOK	DESIGNED BY	X
QUANTITIES BY	003/11/91	
CHECKED BY	N. J. J. J.	

LEGEND FOR AS-BUILT POSTINGS	
	Squiggly line for as-built deletion
	Double line for as-built deletion
Roadway	Text for as-built posting

STATE OF HAWAII
DEPARTMENT OF TRANSPORTATION
HIGHWAYS DIVISION

PLAN

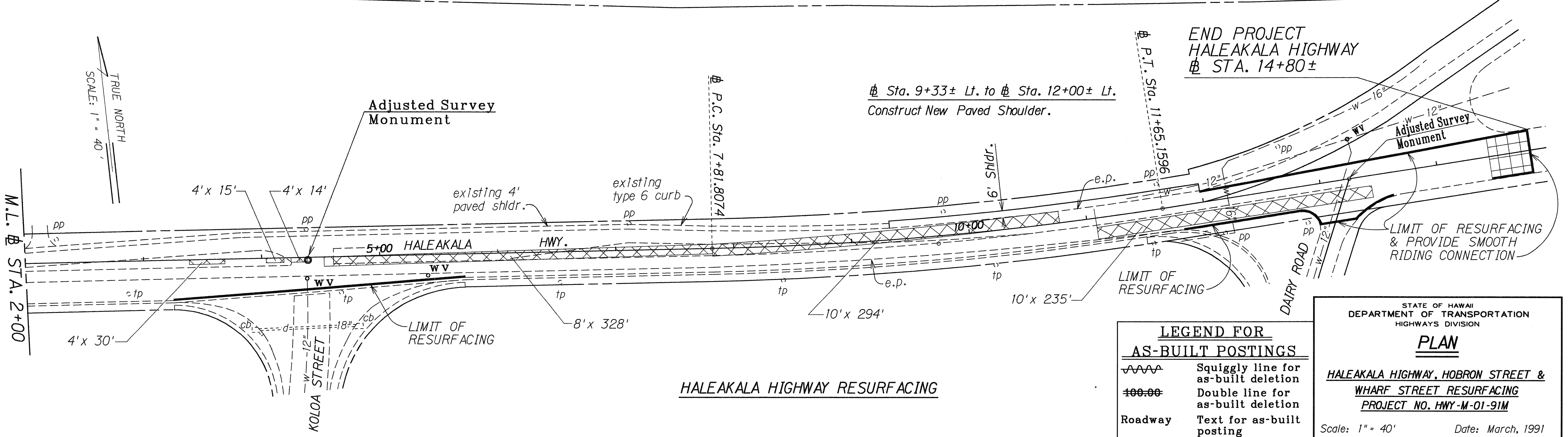
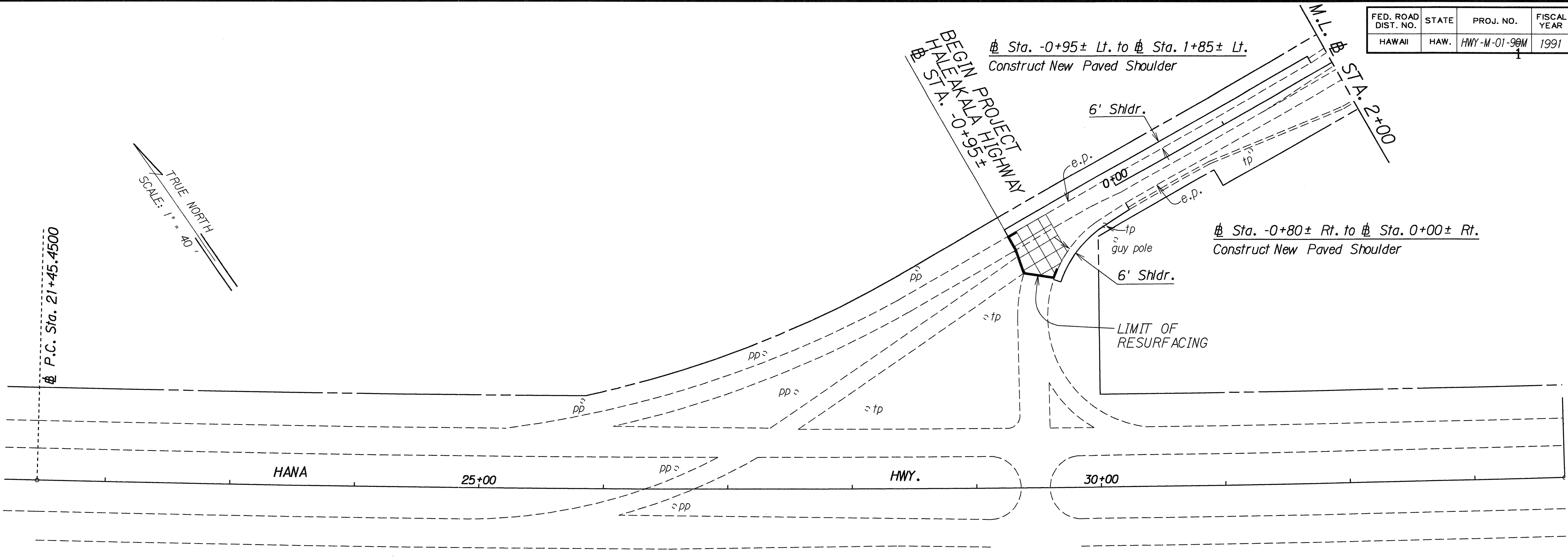
HALEAKALA HIGHWAY, HOBRON STREET & WHARF STREET RESURFACING
PROJECT NO. HWY-M-01-91M

Scale: 1" = 40' Date: March, 1991

SHEET No. 2 OF 3 SHEETS

AS-BUILT

FED. ROAD DIST. NO.	STATE	PROJ. NO.	FISCAL YEAR	SHEET NO.	TOTAL SHEETS
HAWAII	HAW.	HWY-M-01-99M	1991	8	14



LEGEND FOR AS-BUILT POSTINGS

~~~~~ Squiggly line for as-built deletion

==== Double line for as-built deletion

Roadway Text for as-built posting

STATE OF HAWAII  
DEPARTMENT OF TRANSPORTATION  
HIGHWAYS DIVISION

**PLAN**

HALEAKALA HIGHWAY, HOBROK STREET & WHARF STREET RESURFACING  
PROJECT NO. HWY-M-01-91M

Scale: 1" = 40' Date: March, 1991

SHEET No. 3 OF 3 SHEETS

|                   |      |
|-------------------|------|
| SURVEY PLOTTED BY | DATE |
| DESIGNED BY       |      |
| TRACED BY         |      |
| NOTE BOOK         |      |
| QUANTITIES BY     |      |
| CHECKED BY        |      |