FED. ROAD DIST. NO.	STATE	FED. AID PROJ. NO.	FISCAL YEAR	SHEET NO.	TOTAL SHEETS
HAW.	HAW.	5B	1929	2	86

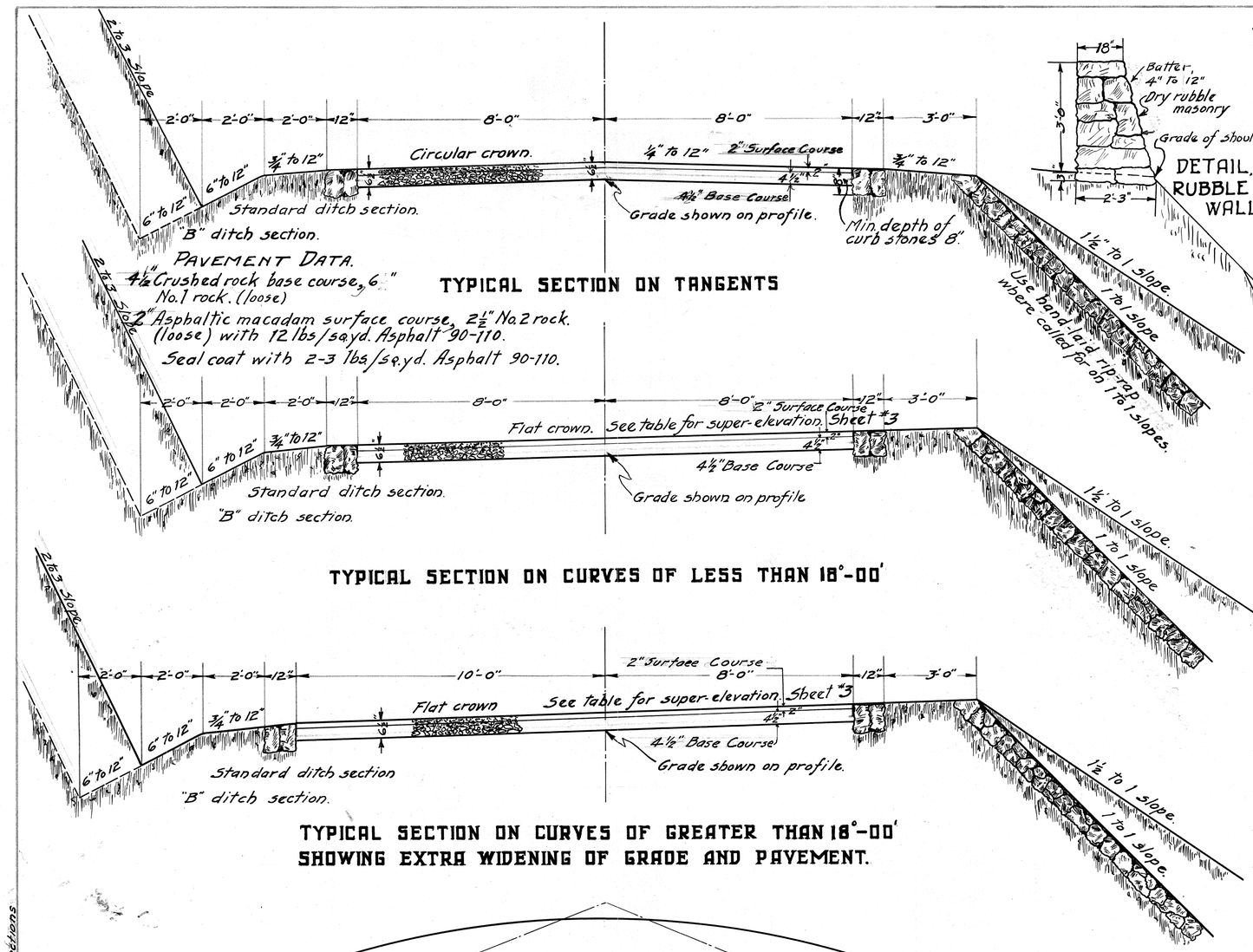

PAVEMENT DATA.
4 1/2" Crushed rock base course, 6" No. 1 rock. (loose)
2" Asphaltic macadam surface course, 2 1/2" No. 2 rock. (loose) with 12 lbs/sq.yd. Asphalt 90-110.
Seal coat with 2-3 lbs/sq.yd. Asphalt 90-110.

TYPICAL SECTION ON TANGENTS

TYPICAL SECTION ON CURVES OF LESS THAN 18°-00'

TYPICAL SECTION ON CURVES OF GREATER THAN 18°-00'
SHOWING EXTRA WIDENING OF GRADE AND PAVEMENT.

DETAIL, DRY RUBBLE GUARD WALL.

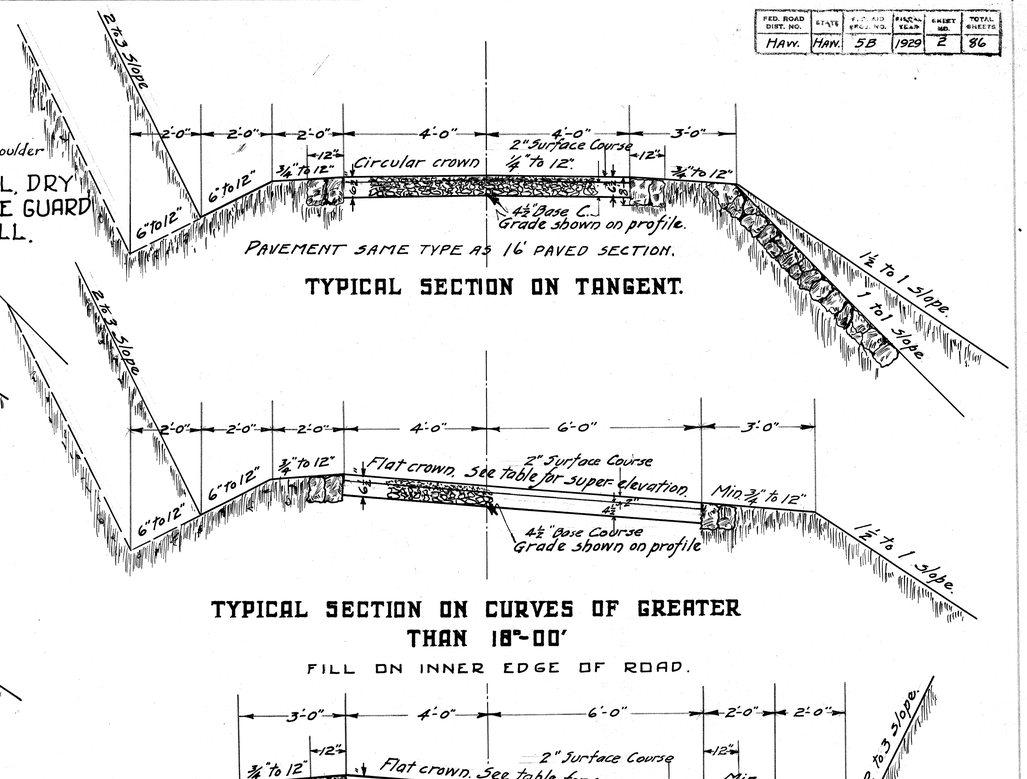

TYPICAL SECTION ON TANGENT.

TYPICAL SECTION ON CURVES OF GREATER THAN 18°-00'
FILL ON INNER EDGE OF ROAD.

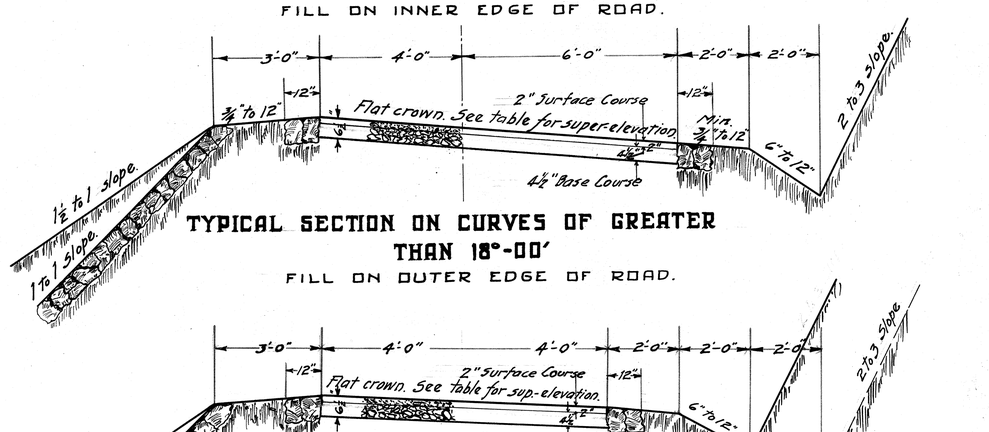

TYPICAL SECTION ON CURVES OF GREATER THAN 18°-00'
FILL ON OUTER EDGE OF ROAD.

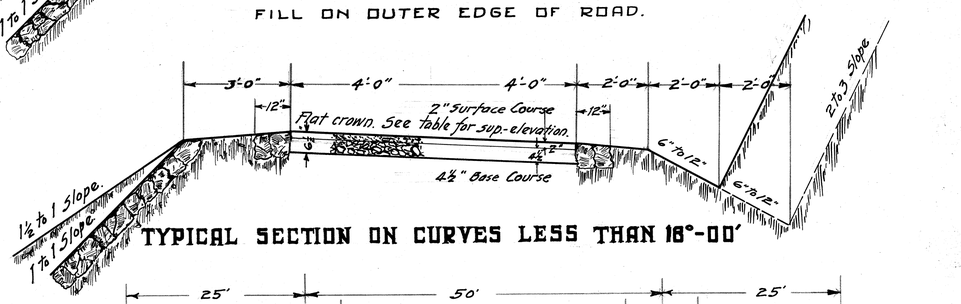

TYPICAL SECTION ON CURVES LESS THAN 18°-00'

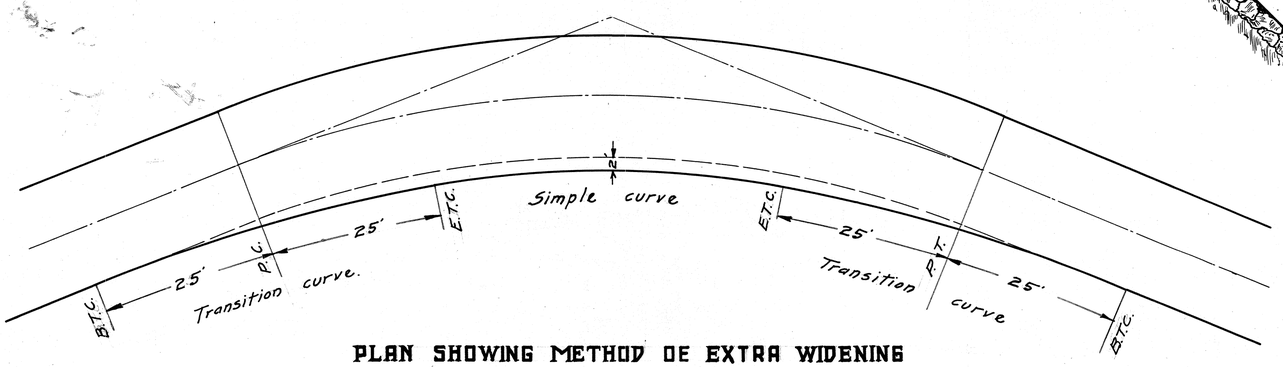

PLAN SHOWING METHOD OF EXTRA WIDENING
ON CURVATURES OF GREATER THAN 18°-00'

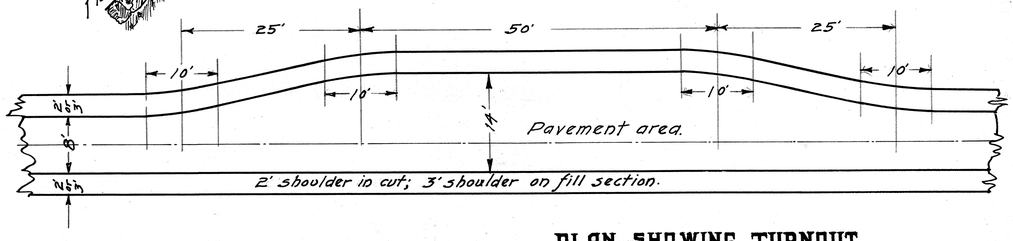

PLAN SHOWING TURNOUT

TYPICAL SECTIONS. EXTRA WIDENING AND TURNOUTS.

SCALES

SECTIONS 1/2" = 12" EXTRA WIDENING 1" = 10" TURNOUT 1" = 10'

Revised 10-5-1929 to show both courses on sections

Plan No. 6 15 3

4081.2