

INDEX TO DRAWINGS	
SHEET NO.	DESCRIPTION
22	TITLE SHEET
23	STANDARD PLANS SUMMARY
24	CONSTRUCTION NOTES
25	WATER POLLUTION & EROSION CONTROL NOTES
26	TYPICAL SECTIONS & DETAILS
27	ROADWAY PLAN KAHULUI BEACH ROAD
28	GRADING PLAN KAHULUI BEACH ROAD
29	SIGNING & STRIPING PLAN KAHULUI BEACH ROAD
30	TRAFFIC CONTROL PLAN KAHULUI BEACH ROAD
31-33	DRAINAGE DETAILS

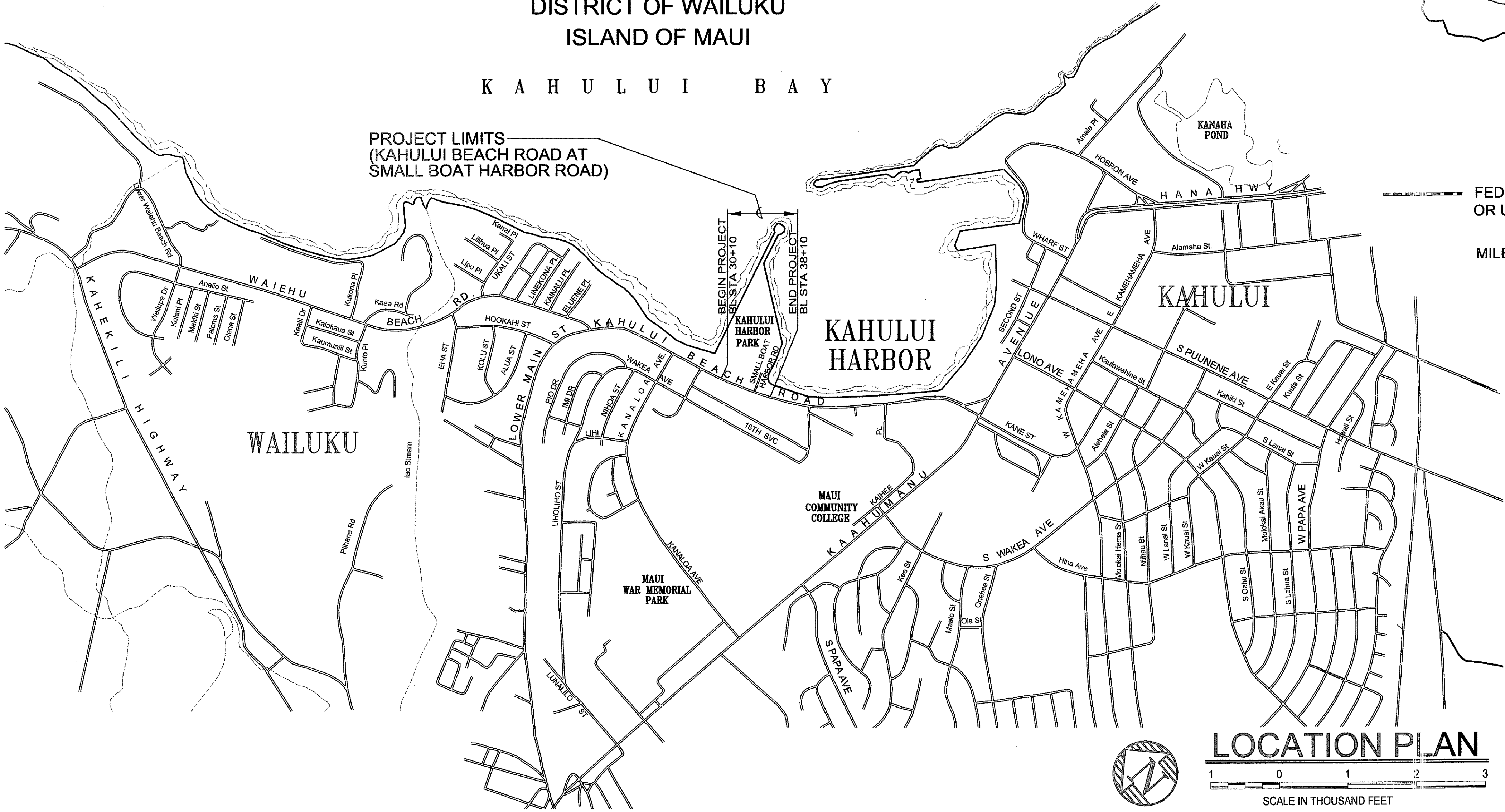
STATE OF HAWAII  
DEPARTMENT OF TRANSPORTATION  
HIGHWAYS DIVISION  
HONOLULU, HAWAII

PLANS FOR:  
**TRAFFIC OPERATIONAL IMPROVEMENTS  
AT VARIOUS LOCATIONS**  
**KAHULUI BEACH ROAD**  
AT SMALL BOAT HARBOR ROAD  
**PROJECT NO. HWY-M-05-04**

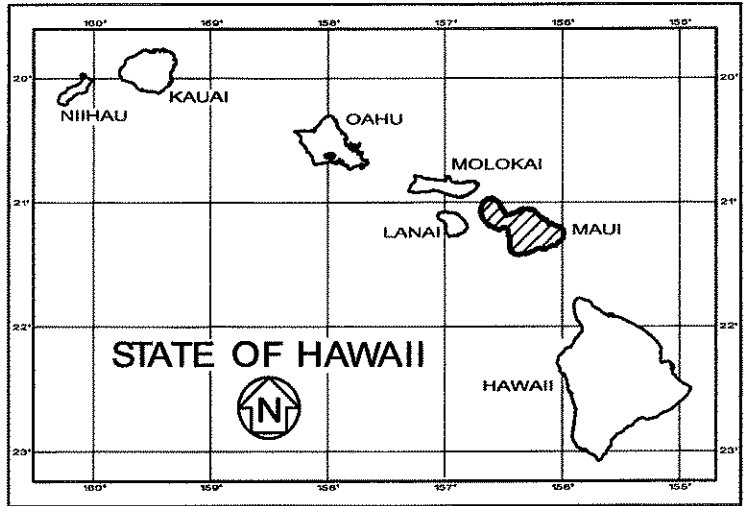
DISTRICT OF WAILUKU  
ISLAND OF MAUI

K A H U L U I B A Y

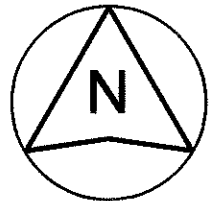
PROJECT LIMITS  
(KAHULUI BEACH ROAD AT  
SMALL BOAT HARBOR ROAD)



FED. ROAD DIST. NO.	STATE	PROJ. NO.	FISCAL YEAR	SHEET NO.	TOTAL SHEETS
HAWAII	HAW.	HWY-M-05-04	2004	22	33



PROJECT  
LOCATION




5 0 5 10  
SCALE IN MILES

— FEDERAL AID PROJECTS PREVIOUSLY CONSTRUCTED  
OR UNDER CONSTRUCTION

MILE POST 0.57 TO MILE POST 0.65

LOCATION PLAN

1 0 1 2 3  
SCALE IN THOUSAND FEET



THIS WORK WAS PREPARED BY  
ME OR UNDER MY SUPERVISION