FED. ROAD DIST. NO.	STATE	~~FED. AID~~ PROJ. NO.	FISCAL YEAR	SHEET NO.	TOTAL SHEETS
HAWAII	HAW.	HWY M-01-74	1974	7	50

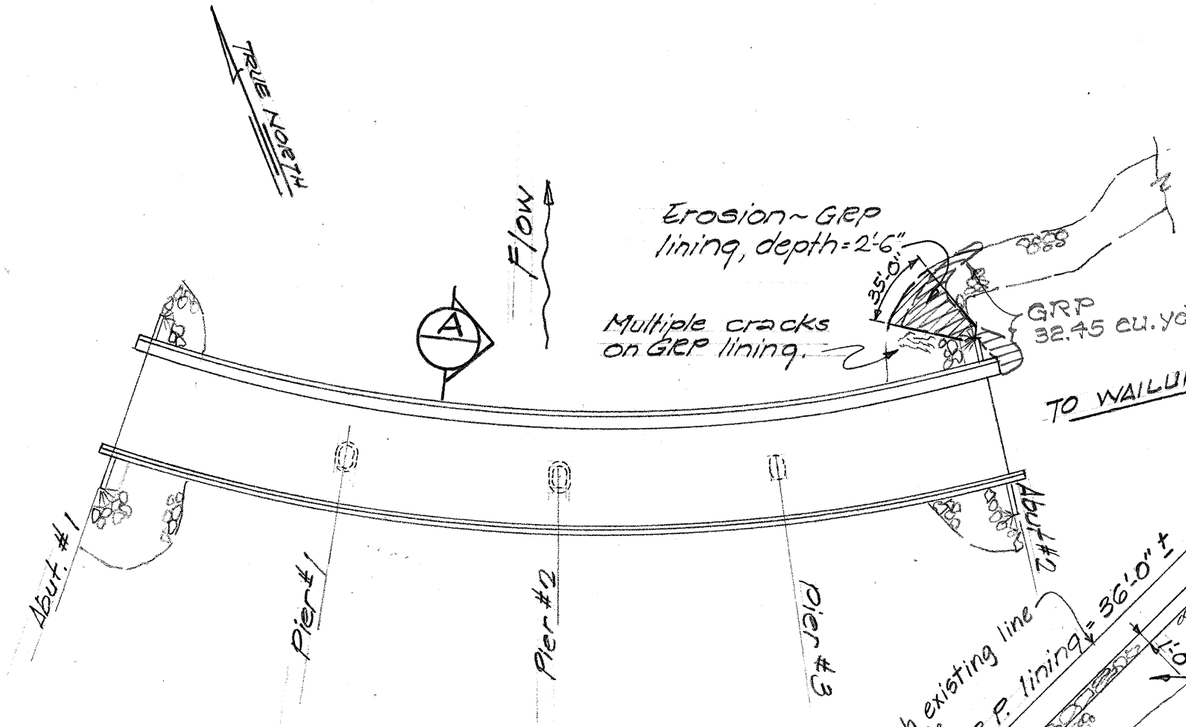

LAYOUT PLAN

Scale: 1" = 40'-0"

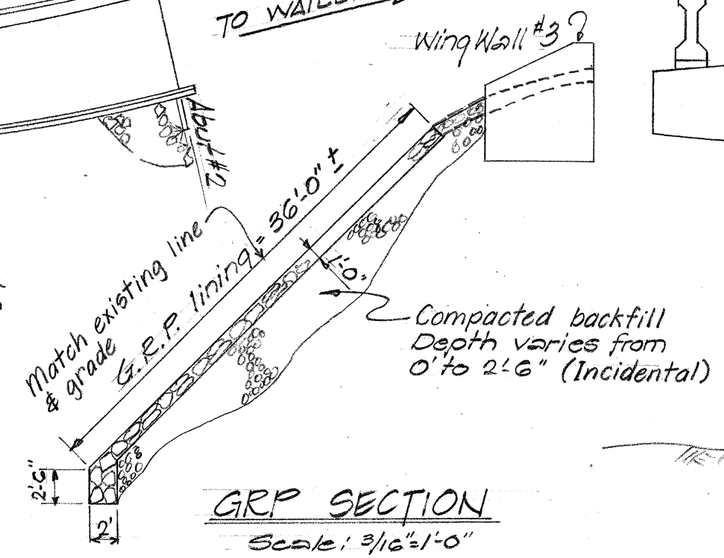

GRP SECTION

Scale: 3/16" = 1'-0"

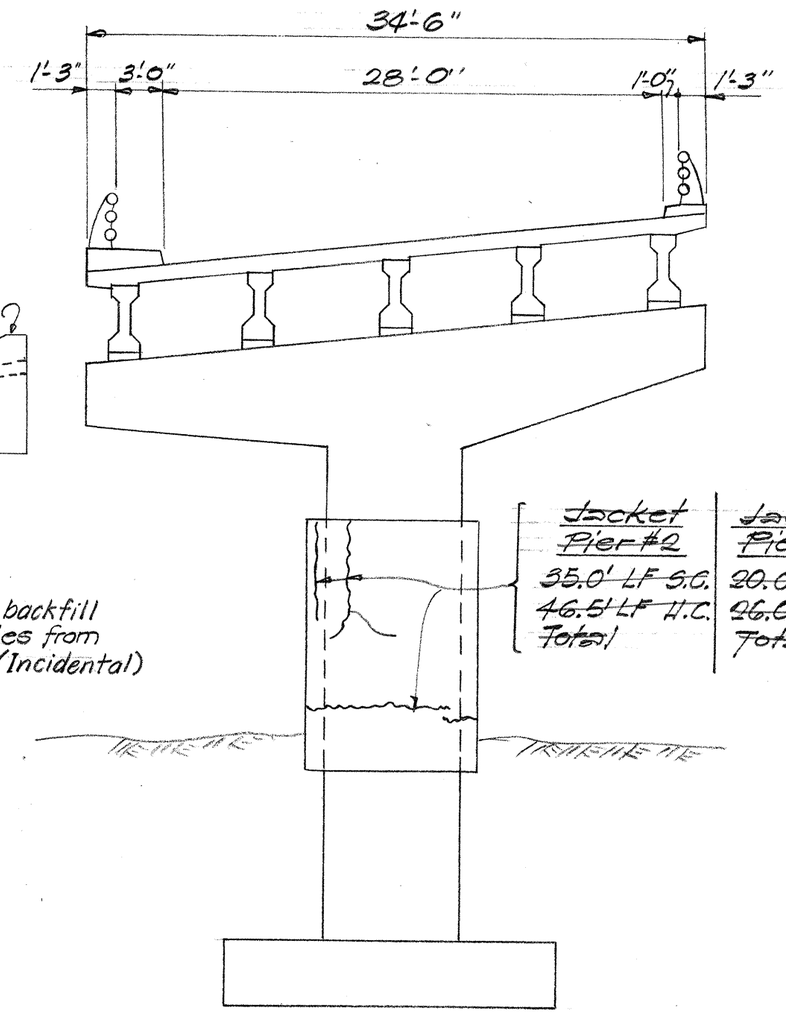

SECTION (A)

Scale: 1/8" = 1'-0"

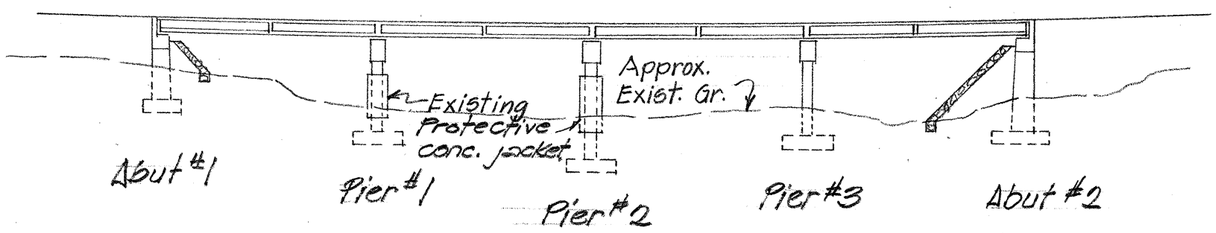

LONGITUDINAL SECTION

Scale: 1" = 40'-0"

Reference Notes:

Refer to sheets T-1 thru T-4 incl. for Typical Details.

STATE OF HAWAII
DEPARTMENT OF TRANSPORTATION
HIGHWAYS DIVISION

REHABILITATION & REPAIRS TO WAIHEE BRIDGE

Proj. No. HWY M-01-74 Nov. 1973

SHEET No. 1 OF 1 SHEETS

ORIGINAL PLAN	STAKE PLOTTED BY	DATE
	DRAWN BY SY	11-23
	TRACED BY	
	DESIGNED BY	
MRS BOOK	QUANTITIES BY	
	CHECKED BY	11-23