FED. ROAD DIST. NO.	STATE	~~FED. AID~~ PROJ. NO.	FISCAL YEAR	SHEET NO.	TOTAL SHEETS
HAWAII	HAW.	HWY M-01-74	1974	45	50

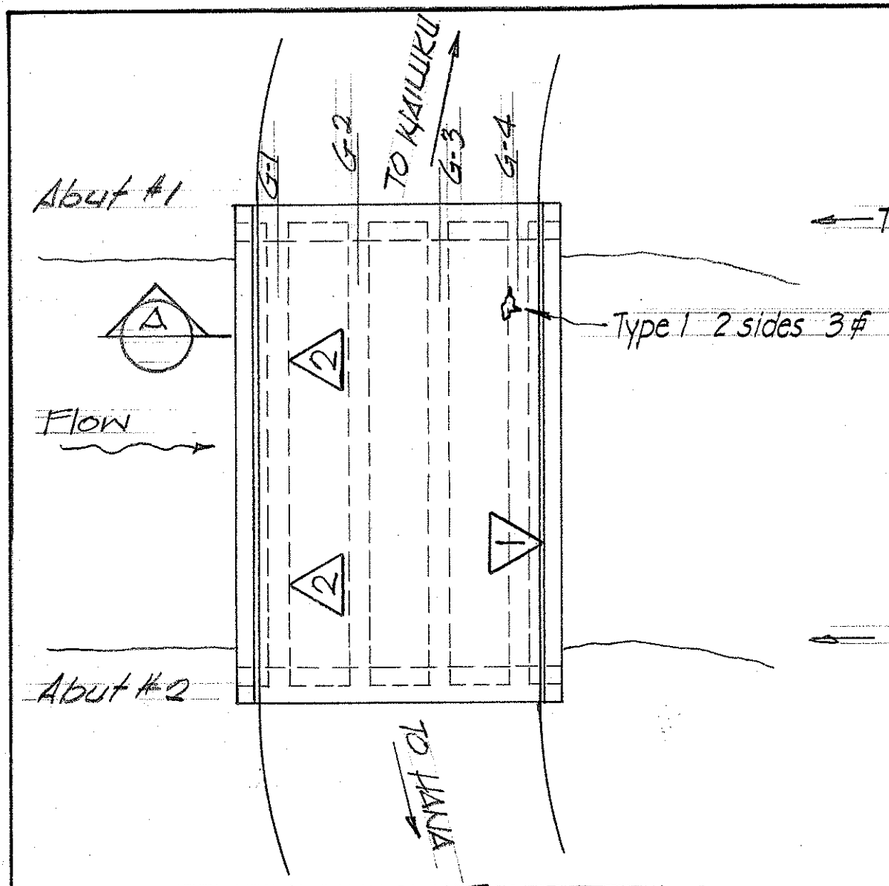

LAYOUT PLAN
Scale: 1/8" = 1'-0"

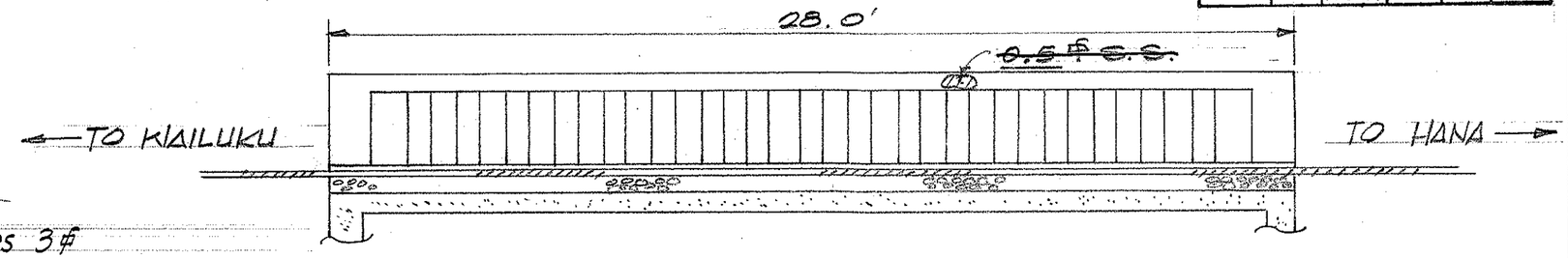

1 ELEVATION
Scale: 1/4" = 1'-0"

Reference Note:
Refer to Sheets T-1 thru T-4 incl. for Typical Details.

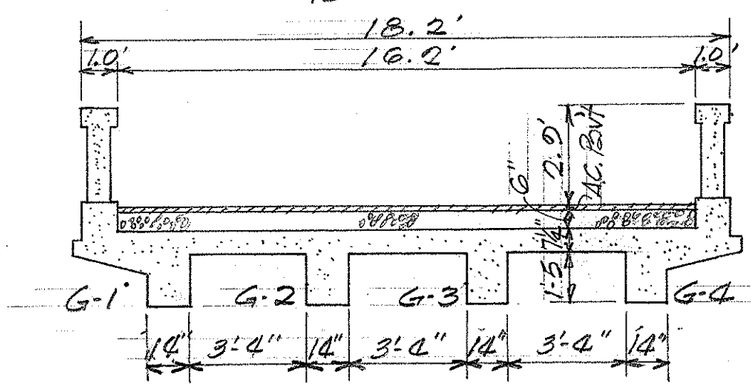

A SECTION
Scale: 1/4" = 1'-0"

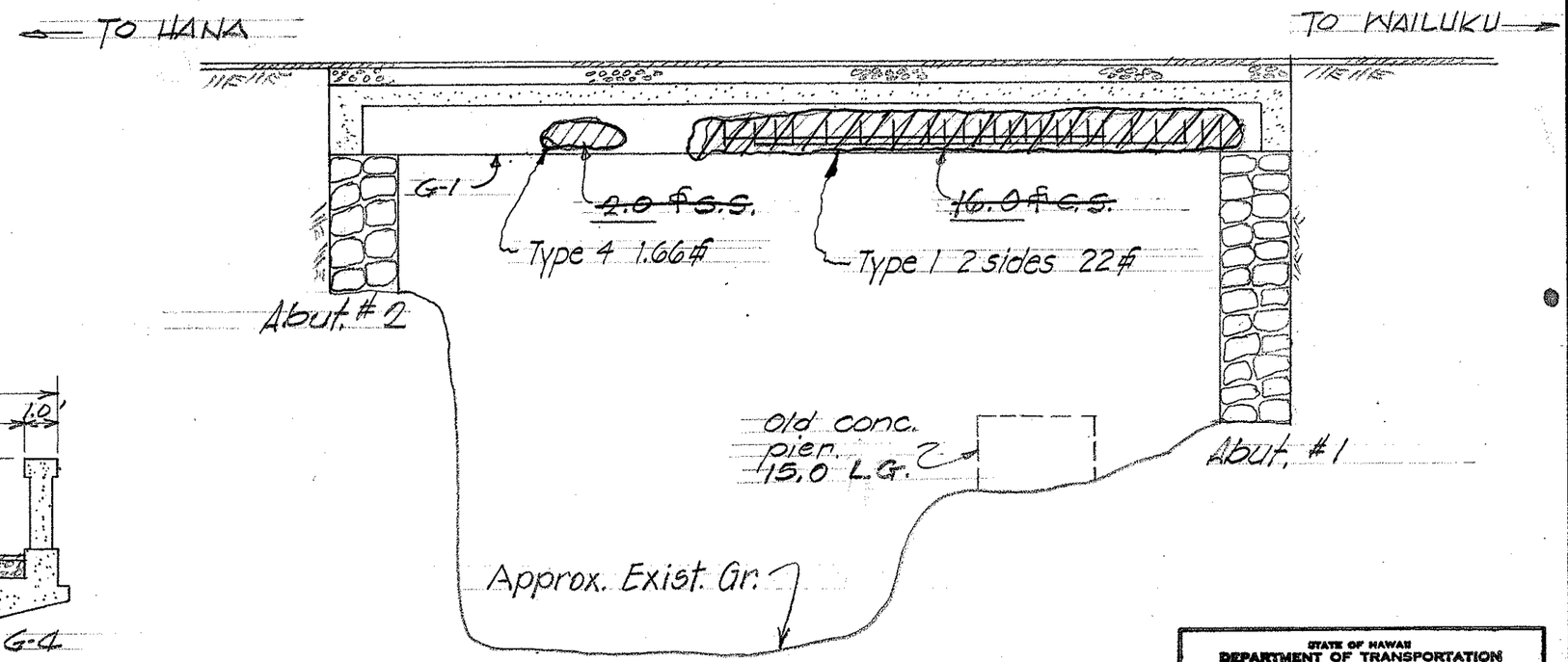

2 LONGITUDINAL SECTION
Scale: 1/4" = 1'-0"

STATE OF HAWAII
DEPARTMENT OF TRANSPORTATION
HIGHWAYS DIVISION

REHABILITATION & REPAIRS
TO HELELEIKEOHA BRIDGE

Proj. No. HWY M-01-74 Nov. 1973

SHEET No. | OF | SHEETS

ORIGINAL PLAN
SURVEY PLOTTED BY
DRAWN BY
TRACED BY
DESIGNED BY
NOTE BOOK
QUANTITIES BY
CHECKED BY
DATE