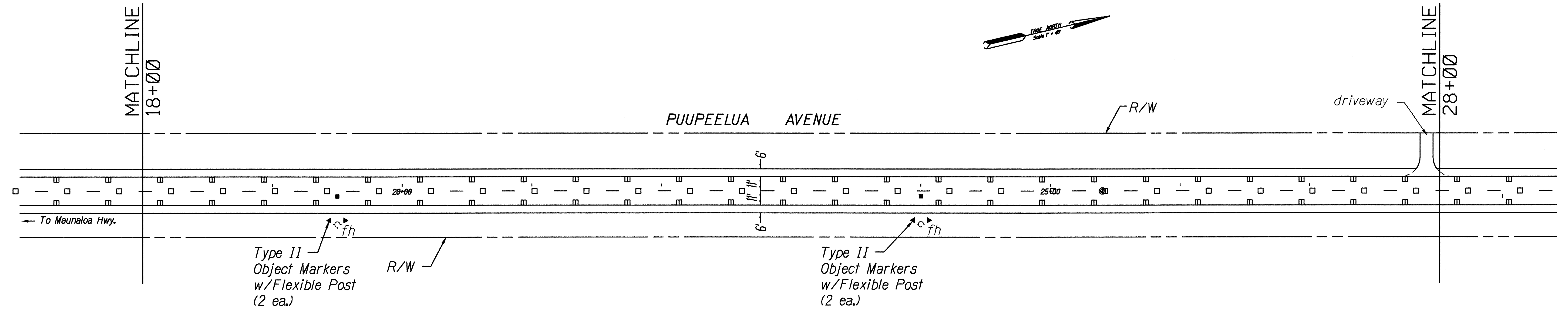
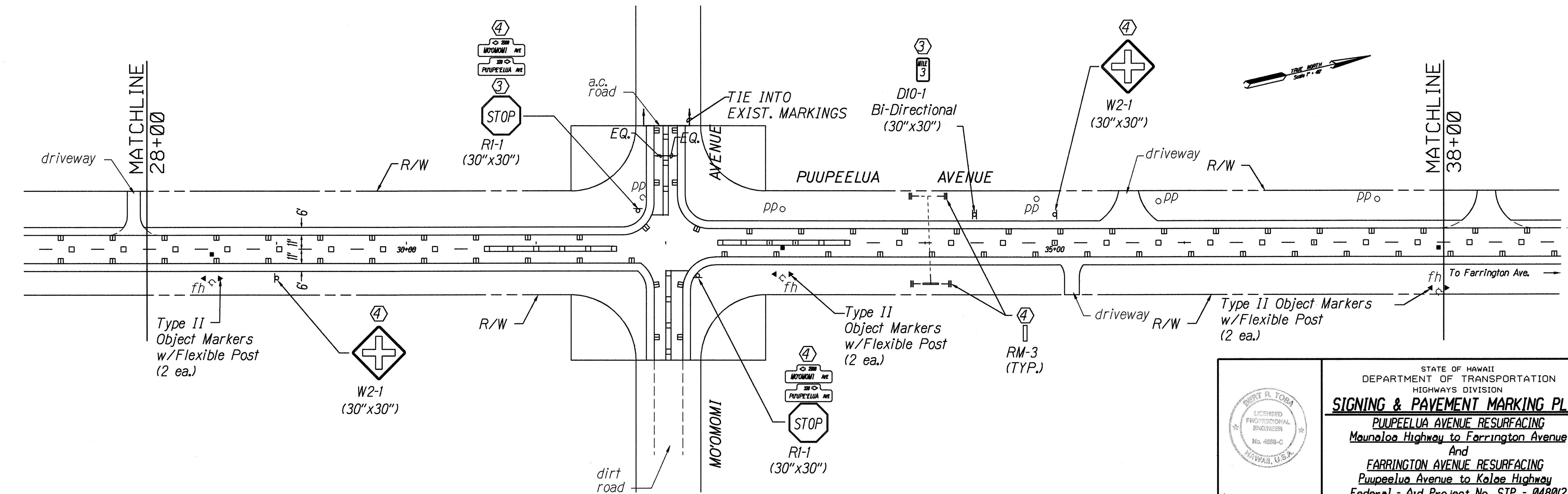


FED. ROAD DIST. NO.	STATE	FEDERAL - AID PROJ. NO.	FISCAL YEAR	SHEET NO.	TOTAL SHEETS
HAWAII	HAW.	STP - 0480(2)	1998	31	43



- KEY:**
- ① EXIST. SIGN(S) & POST(S) TO REMAIN
 - ② REMOVE EXIST. SIGN(S) & POST(S)
 - ③ REMOVE EXIST. & INSTALL NEW SIGN(S) & POST(S)
 - ④ INSTALL NEW SIGN(S) & POST(S)
 - ⑤ RELOCATE SIGN(S) & POST(S)



SURVEY PLOTTED BY	DATE
DRAWN BY	
DESIGNED BY	
QUANTITIES BY	
CHECKED BY	
ORIGINAL PLAN No.	
NOTE BOOK No.	

THIS WORK WAS PREPARED BY ME OR UNDER MY SUPERVISION

STATE OF HAWAII
DEPARTMENT OF TRANSPORTATION
HIGHWAYS DIVISION

SIGNING & PAVEMENT MARKING PLAN

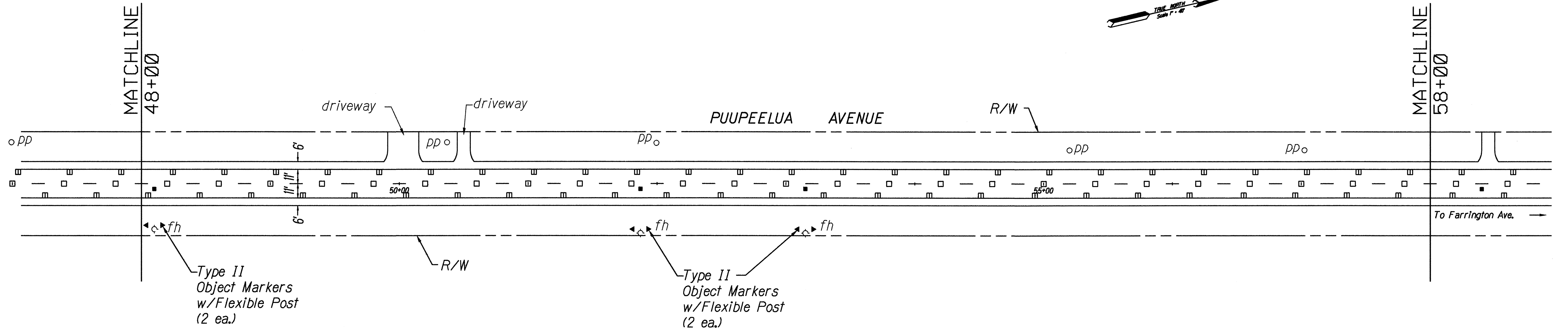

PUUPEELUA AVENUE RESURFACING
Maunaloa Highway to Farrington Avenue
And
FARRINGTON AVENUE RESURFACING
Puupeeelua Avenue to Kalae Highway
Federal - Aid Project No. STP - 0480(2)

Scale: 1"=40' Date: March 1998

SHEET No. 2 OF 10 SHEETS


P:\PROJECTS\1998\0480\18-31.DWG
 12/1/97

FED. ROAD DIST. NO.	STATE	FEDERAL - AID PROJ. NO.	FISCAL YEAR	SHEET NO.	TOTAL SHEETS
HAWAII	HAW.	STP - 0480(2)	1998	32	43



SURVEY PLOTTED BY	DATE
DRAWN BY	DESIGNED BY
NOTE BOOK	QUANTITIES BY
CHECKED BY	No.

- KEY:**
- ① EXIST. SIGN(S) & POST(S) TO REMAIN
 - ② REMOVE EXIST. SIGN(S) & POST(S)
 - ③ REMOVE EXIST. & INSTALL NEW SIGN(S) & POST(S)
 - ④ INSTALL NEW SIGN(S) & POST(S)
 - ⑤ RELOCATE SIGN(S) & POST(S)



STATE OF HAWAII
DEPARTMENT OF TRANSPORTATION
HIGHWAYS DIVISION

SIGNING & PAVEMENT MARKING PLAN

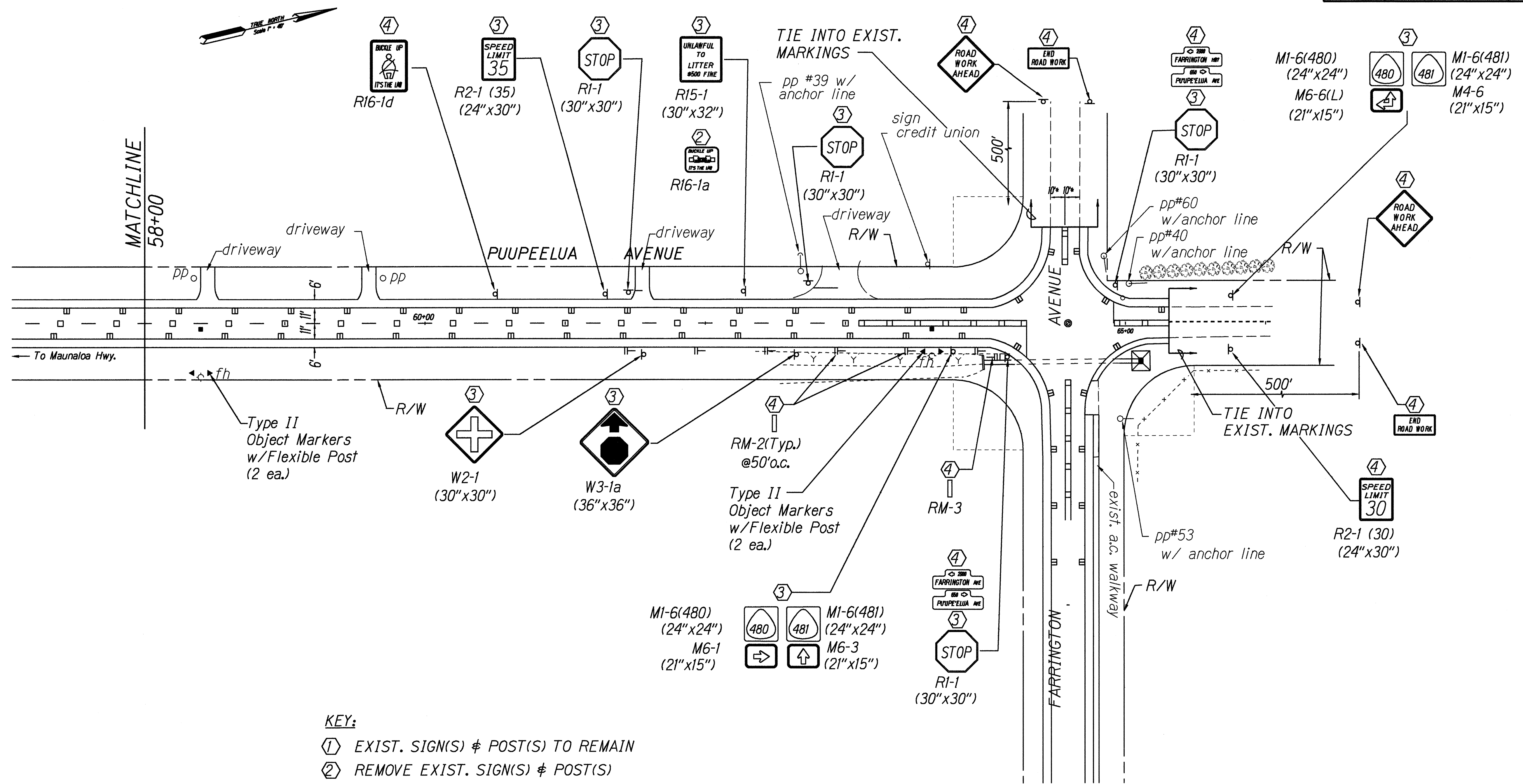
PUUPEELUA AVENUE RESURFACING
Maunaloa Highway to Farrington Avenue
And
FARRINGTON AVENUE RESURFACING
Puupeeelua Avenue to Kalae Highway
Federal - Aid Project No. STP - 0480(2)

Scale: 1"=40' Date: March 1998

SHEET No. 3 OF 10 SHEETS

PP0007/MK-SJWG
DATE PLOTTED: 03/11/98

FED. ROAD DIST. NO.	STATE	FEDERAL - AID PROJ. NO.	FISCAL YEAR	SHEET NO.	TOTAL SHEETS
HAWAII	HAW.	STP - 0480(2)	1998	33	43



- KEY:**
- ① EXIST. SIGN(S) & POST(S) TO REMAIN
 - ② REMOVE EXIST. SIGN(S) & POST(S)
 - ③ REMOVE EXIST. & INSTALL NEW SIGN(S) & POST(S)
 - ④ INSTALL NEW SIGN(S) & POST(S)
 - ⑤ RELOCATE SIGN(S) & POST(S)

SURVEY PLOTTED BY	DATE
DRAWN BY	DESIGNED BY
NOTE BOOK	DESIGNED BY
QUANTITIES BY	CHECKED BY
No.	

STATE OF HAWAII
DEPARTMENT OF TRANSPORTATION
HIGHWAYS DIVISION

SIGNING & PAVEMENT MARKING PLAN

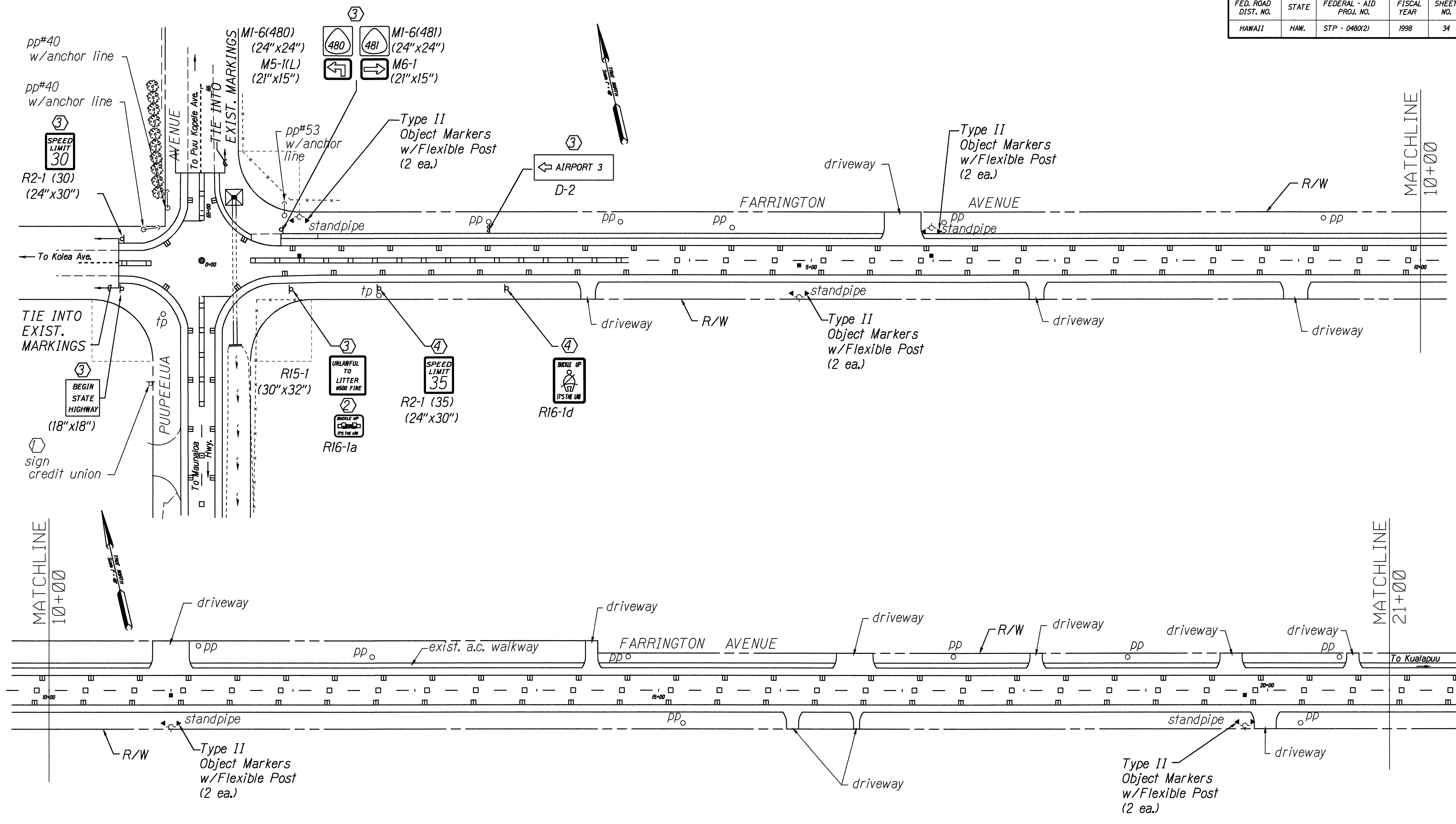
PUUPEELUA AVENUE RESURFACING
Maunaloa Highway to Farrington Avenue
And
FARRINGTON AVENUE RESURFACING
Puupeeelua Avenue to Kalae Highway
Federal - Aid Project No. STP - 0480(2)

Scale: 1"=40' Date: March 1998

SHEET No. 4 OF 10 SHEETS

PROJECT: MK-2016
DATE: 03/03/98
PAGE: 14 OF 14

FED. ROAD DIST. NO.	STATE	FEDERAL - AID PROJ. NO.	FISCAL YEAR	SHEET NO.	TOTAL SHEETS
HAWAII	HAW.	STP - 0480(2)	1998	34	43



DATE	_____
SURVEY PLOTTED BY	_____
TRACED BY	_____
DESIGNED BY	_____
QUANTITIES BY	_____
CHECKED BY	_____
ORIGINAL PLAN No.	_____
NOTE BOOK No.	_____

- KEY:**
- ① EXIST. SIGN(S) & POST(S) TO REMAIN
 - ② REMOVE EXIST. SIGN(S) & POST(S)
 - ③ REMOVE EXIST. & INSTALL NEW SIGN(S) & POST(S)
 - ④ INSTALL NEW SIGN(S) & POST(S)
 - ⑤ RELOCATE SIGN(S) & POST(S)

THIS WORK WAS PREPARED BY ME OR UNDER MY SUPERVISION

STATE OF HAWAII
DEPARTMENT OF TRANSPORTATION
HIGHWAYS DIVISION

SIGNING & PAVEMENT MARKING PLAN

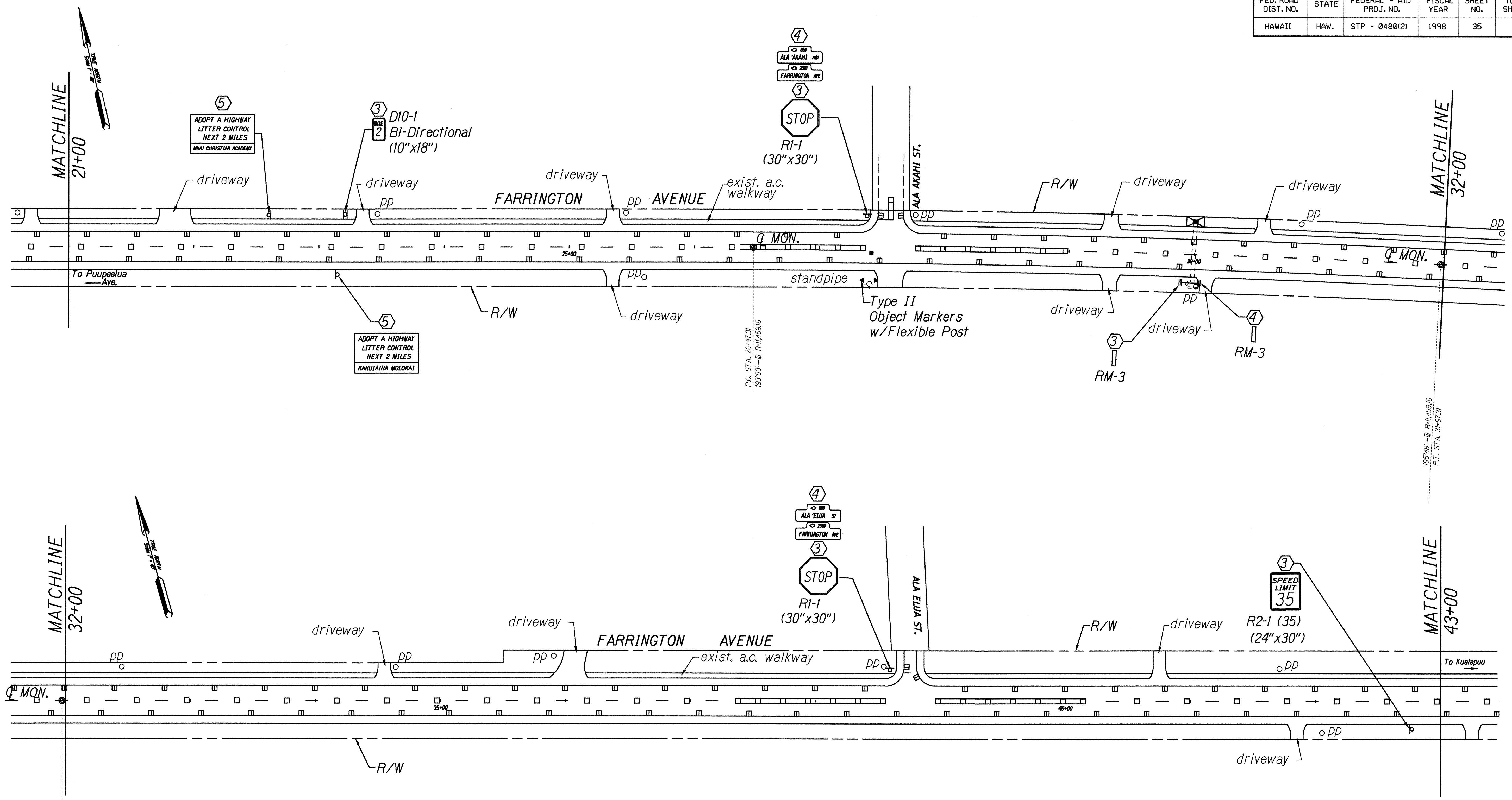
Puupeeelua Avenue Resurfacing
Mounaloa Highway to Farrington Avenue
And
Farrington Avenue Resurfacing
Puupeeelua Avenue to Koloa Highway
Federal - Aid Project No. STP - 0480(2)

Scale: 1" = 40' Date: March 1998

SHEET No. 5 OF 10 SHEETS

PROJECT: MK-210G
DRAWN BY: RTO
DATE: 12/14/97

FED. ROAD DIST. NO.	STATE	FEDERAL - AID PROJ. NO.	FISCAL YEAR	SHEET NO.	TOTAL SHEETS
HAWAII	HAW.	STP - 0480(2)	1998	35	43



SURVEY PLOTTED BY	DATE
DRAWN BY	DESIGNED BY
NOTE BOOK	QUANTITIES BY
NO.	CHECKED BY

- KEY:**
- ① EXIST. SIGN(S) & POST(S) TO REMAIN
 - ② REMOVE EXIST. SIGN(S) & POST(S)
 - ③ REMOVE EXIST. & INSTALL NEW SIGN(S) & POST(S)
 - ④ INSTALL NEW SIGN(S) & POST(S)
 - ⑤ RELOCATE SIGN(S) & POST(S)

STATE OF HAWAII
DEPARTMENT OF TRANSPORTATION
HIGHWAYS DIVISION

SIGNING & PAVEMENT MARKING PLAN

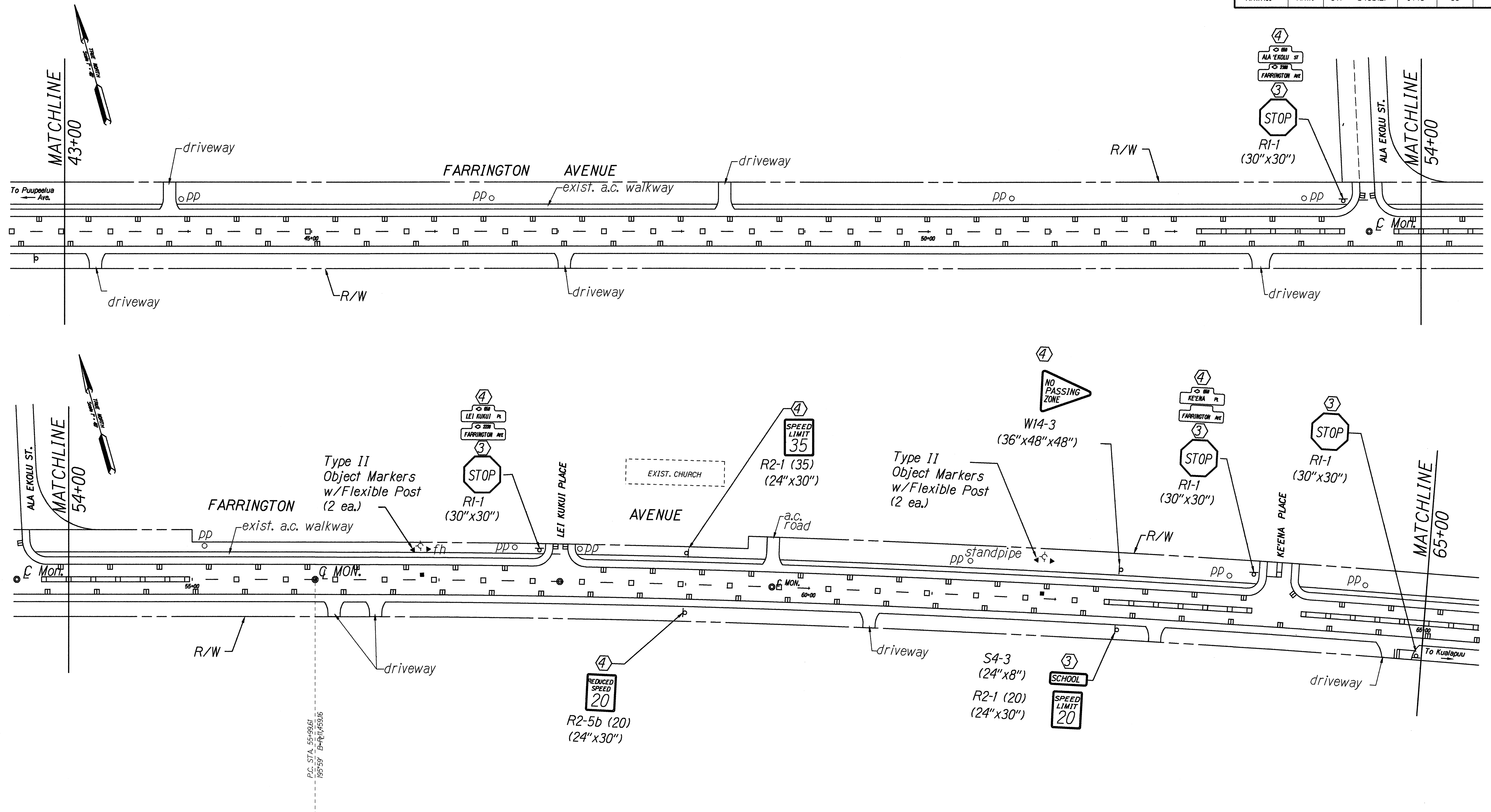
PUUPEELUA AVENUE RESURFACING
Maunaloa Highway to Farrington Avenue
And
FARRINGTON AVENUE RESURFACING
Puupeelua Avenue to Kolae Highway
Federal - Aid Project No. STP - 0480(2)

Scale: 1" = 40' Date: March 1998

SHEET No. 6 OF 10 SHEETS

PROJECT: MK-210
DRAWN BY: [unintelligible]
DATE: 02/12/97

FED. ROAD DIST. NO.	STATE	FEDERAL - AID PROJ. NO.	FISCAL YEAR	SHEET NO.	TOTAL SHEETS
HAWAII	HAW.	STP - 0480(2)	1998	36	43



SURVEY PLOTTED BY	DATE
DESIGNED BY	
NOTED BY	
CHECKED BY	
ORIGINAL PLAN	No.

P.C. STA. 55+99.61
195.59' D=71/453.16

- KEY:**
- ① EXIST. SIGN(S) & POST(S) TO REMAIN
 - ② REMOVE EXIST. SIGN(S) & POST(S)
 - ③ REMOVE EXIST. & INSTALL NEW SIGN(S) & POST(S)
 - ④ INSTALL NEW SIGN(S) & POST(S)
 - ⑤ RELOCATE SIGN(S) & POST(S)

STATE OF HAWAII
DEPARTMENT OF TRANSPORTATION
HIGHWAYS DIVISION

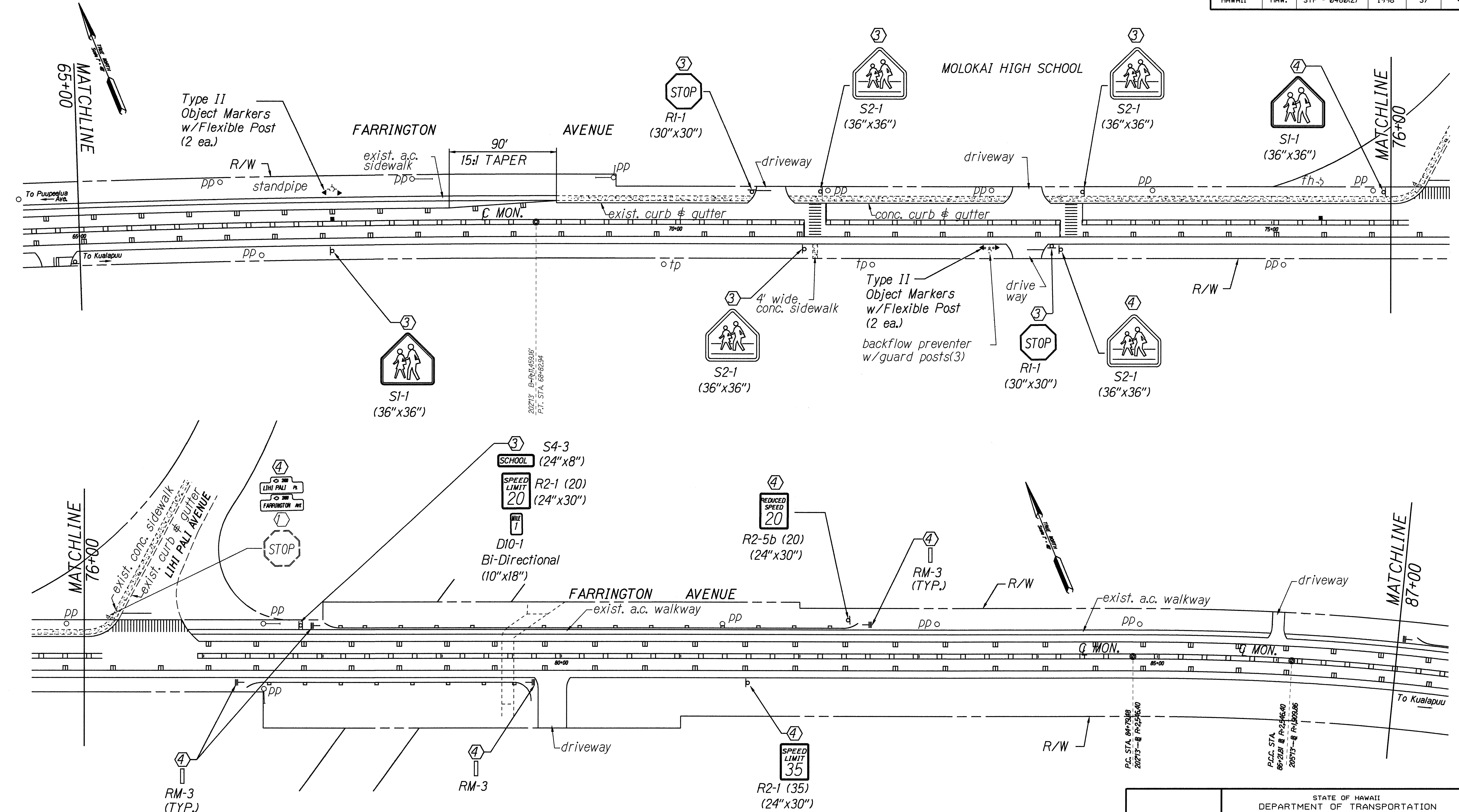
SIGNING & PAVEMENT MARKING PLAN

PUUPEELUA AVENUE RESURFACING
Maunaloa Highway to Farrington Avenue
And
FARRINGTON AVENUE RESURFACING
Puupeeelua Avenue to Kaloe Highway
Federal - Aid Project No. STP - 0480(2)

Scale: 1" = 40' Date: March 1998

SHEET No. 7 OF 10 SHEETS

FED. ROAD DIST. NO.	STATE	FEDERAL - AID PROJ. NO.	FISCAL YEAR	SHEET NO.	TOTAL SHEETS
HAWAII	HAW.	STP - 0480(2)	1998	37	43



SURVEY PLOTTED BY	DATE
DESIGNED BY	
TRACED BY	
NOTE BOOK	
QUANTITIES BY	
CHECKED BY	
No.	

- KEY:**
- ① EXIST. SIGN(S) & POST(S) TO REMAIN
 - ② REMOVE EXIST. SIGN(S) & POST(S)
 - ③ REMOVE EXIST. & INSTALL NEW SIGN(S) & POST(S)
 - ④ INSTALL NEW SIGN(S) & POST(S)
 - ⑤ RELOCATE SIGN(S) & POST(S)

THIS WORK WAS PREPARED BY ME OR UNDER MY SUPERVISION

STATE OF HAWAII
DEPARTMENT OF TRANSPORTATION
HIGHWAYS DIVISION

SIGNING & PAVEMENT MARKING PLAN

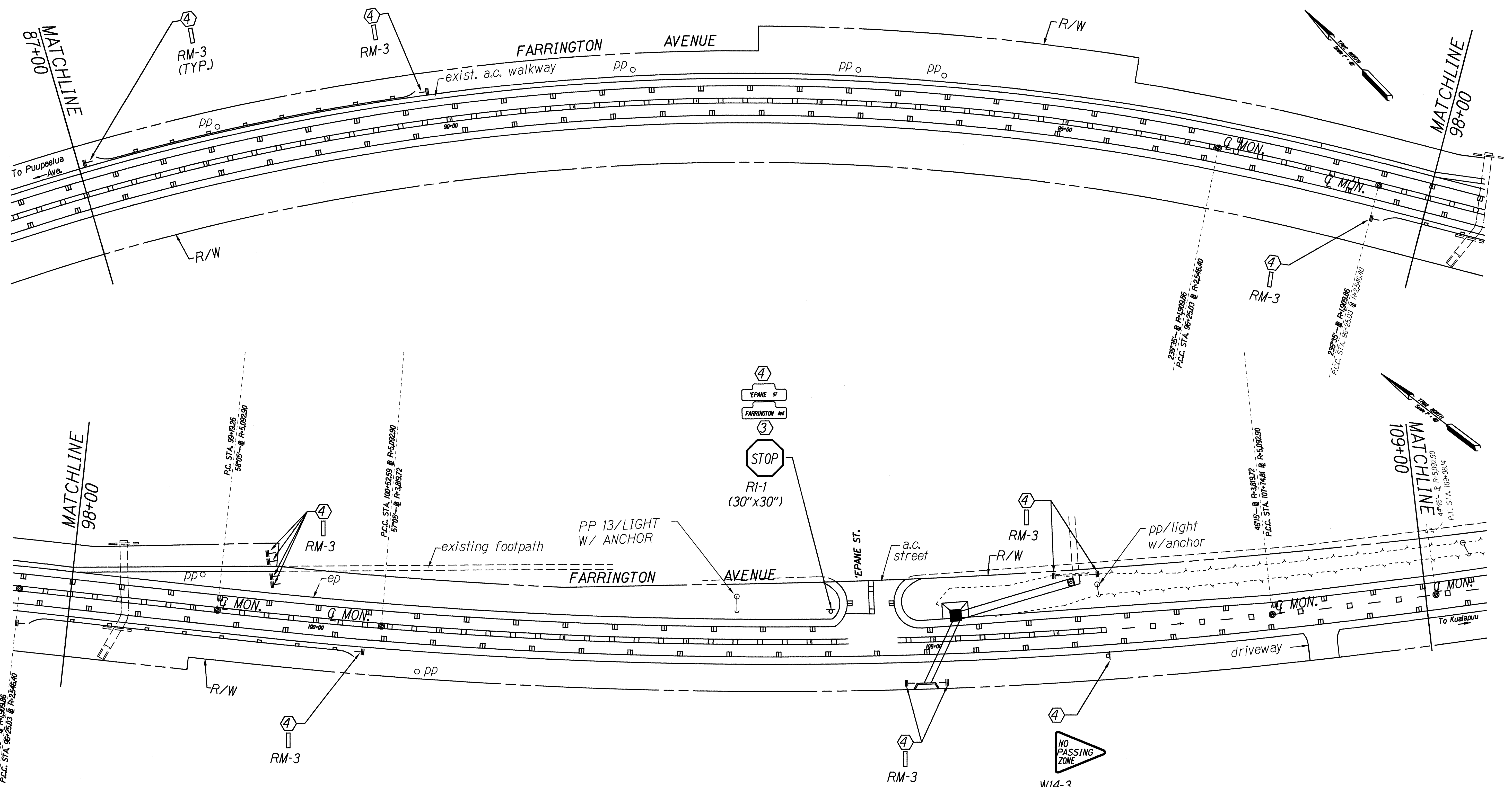
Puupeelua Avenue Resurfacing
Maunaloa Highway to Farrington Avenue
And
Farrington Avenue Resurfacing
Puupeelua Avenue to Kaloe Highway
Federal - Aid Project No. STP - 0480(2)

Scale: 1" = 40' Date: March 1998

SHEET No. 8 OF 10 SHEETS

PROJECT: HAWAII
 DRAWN BY: J.M. PETERSON
 PLOTTED BY: J.M. PETERSON

FED. ROAD DIST. NO.	STATE	FEDERAL - AID PROJ. NO.	FISCAL YEAR	SHEET NO.	TOTAL SHEETS
HAWAII	HAW.	STP - 0480(2)	1998	38	43



SURVEY PLOTTED BY	DATE
DRAWN BY	"
DESIGNED BY	"
NOTE BOOK	"
QUANTITIES BY	"
CHECKED BY	"
No.	

- KEY:**
- ① EXIST. SIGN(S) & POST(S) TO REMAIN
 - ② REMOVE EXIST. SIGN(S) & POST(S)
 - ③ REMOVE EXIST. & INSTALL NEW SIGN(S) & POST(S)
 - ④ INSTALL NEW SIGN(S) & POST(S)
 - ⑤ RELOCATE SIGN(S) & POST(S)

STATE OF HAWAII
DEPARTMENT OF TRANSPORTATION
HIGHWAYS DIVISION

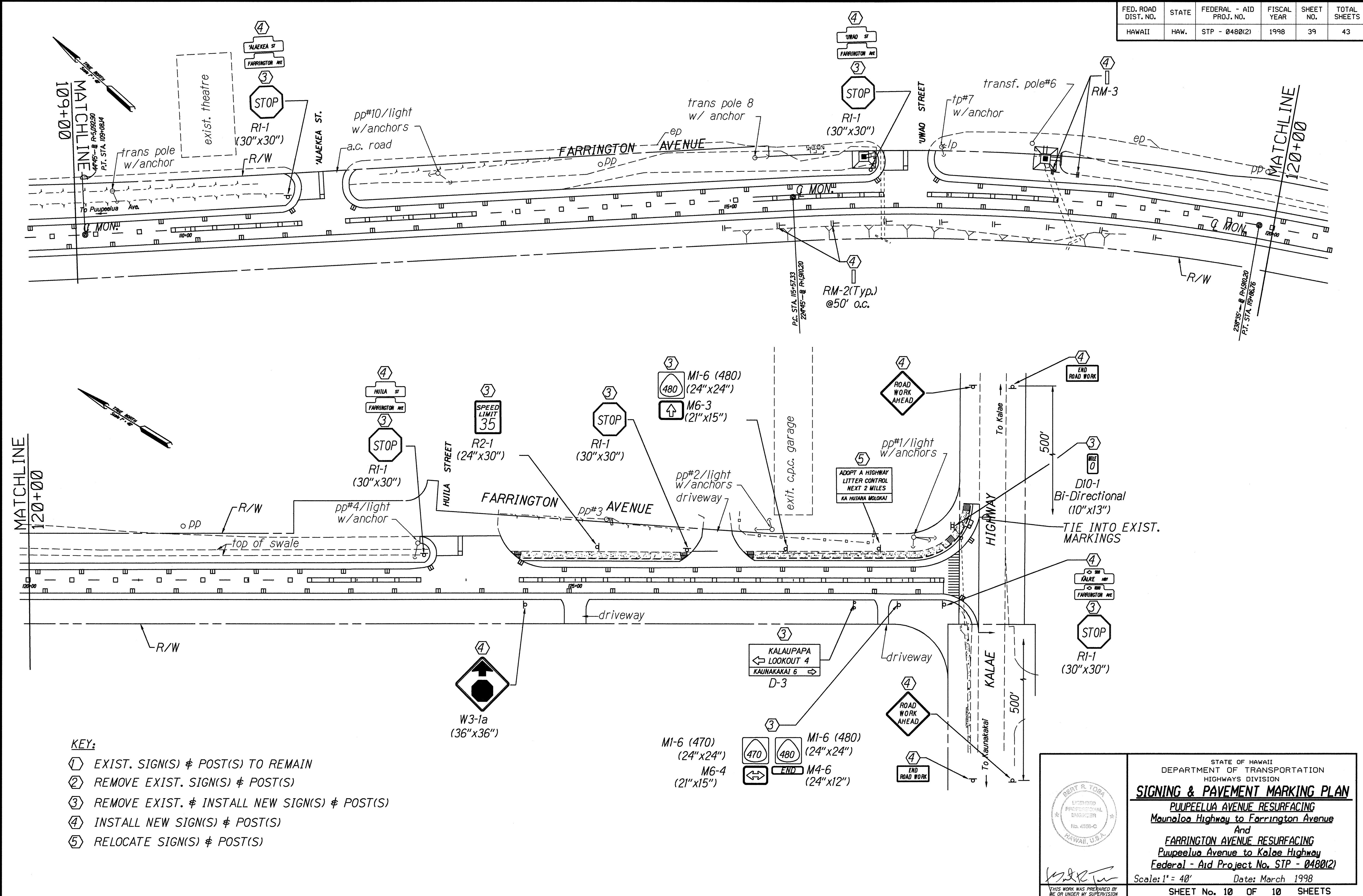
SIGNING & PAVEMENT MARKING PLAN

PUPPEELUA AVENUE RESURFACING
Maunaloa Highway to Farrington Avenue
And
FARRINGTON AVENUE RESURFACING
Puupeelua Avenue to Kalae Highway
Federal - Aid Project No. STP - 0480(2)

Scale: 1" = 40' Date: March 1998

SHEET No. 9 OF 10 SHEETS

FED. ROAD DIST. NO.	STATE	FEDERAL - AID PROJ. NO.	FISCAL YEAR	SHEET NO.	TOTAL SHEETS
HAWAII	HAW.	STP - 0480(2)	1998	39	43



- KEY:**
- ① EXIST. SIGN(S) & POST(S) TO REMAIN
 - ② REMOVE EXIST. SIGN(S) & POST(S)
 - ③ REMOVE EXIST. & INSTALL NEW SIGN(S) & POST(S)
 - ④ INSTALL NEW SIGN(S) & POST(S)
 - ⑤ RELOCATE SIGN(S) & POST(S)

SURVEY PLOTTED BY	DATE
DRAWN BY	DESIGNED BY
NOTE BOOK	QUANTITIES BY
PLotted	CHECKED BY
No.	

STATE OF HAWAII
DEPARTMENT OF TRANSPORTATION
HIGHWAYS DIVISION

SIGNING & PAVEMENT MARKING PLAN

Pupeeelua Avenue Resurfacing
Maunaloa Highway to Farrington Avenue
And
Farrington Avenue Resurfacing
Pupeeelua Avenue to Kalae Highway
Federal - Aid Project No. STP - 0480(2)

Scale: 1" = 40' Date: March 1998

SHEET No. 10 OF 10 SHEETS

PROJECT: MAUNALOA
 DRAWN BY: [Name]
 PLOTTED BY: [Name]