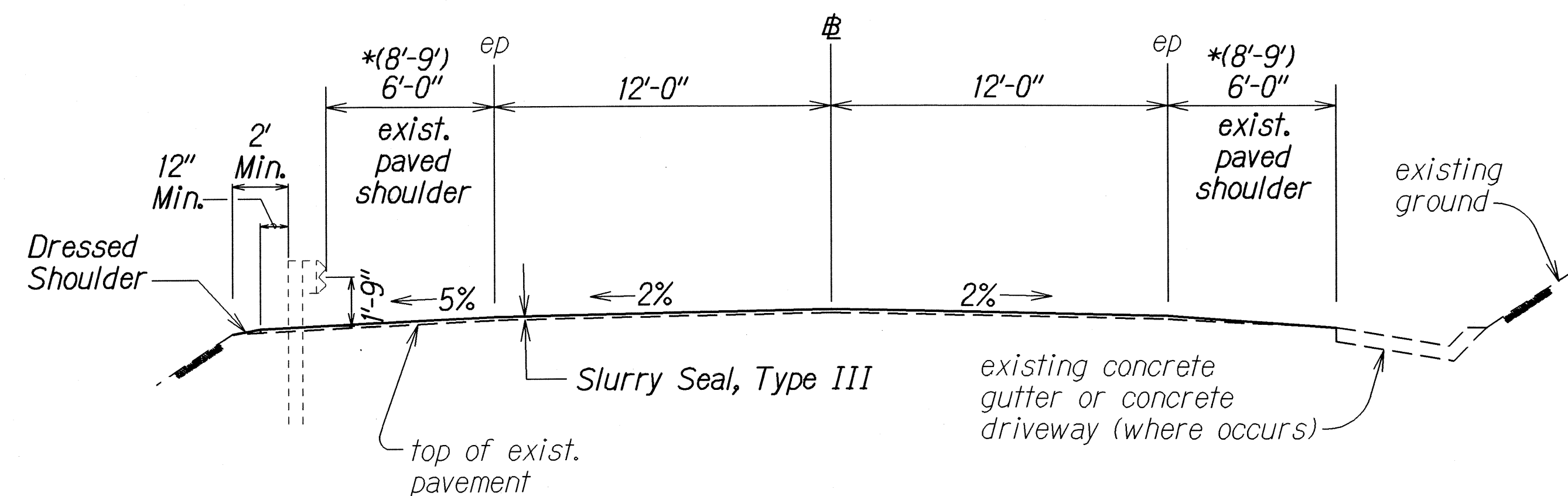
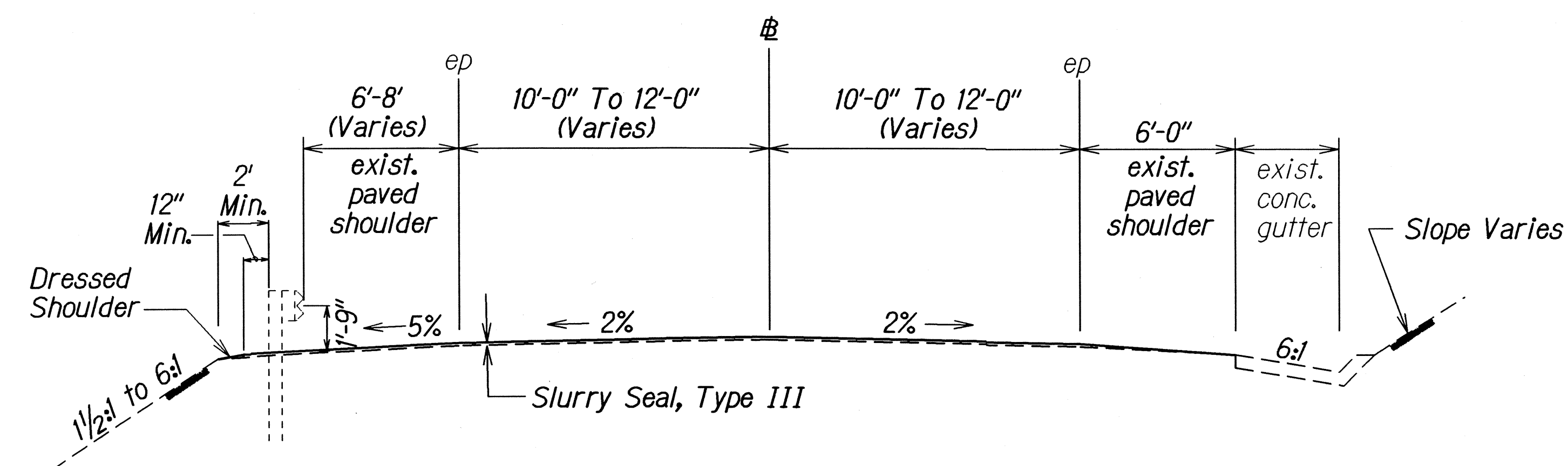


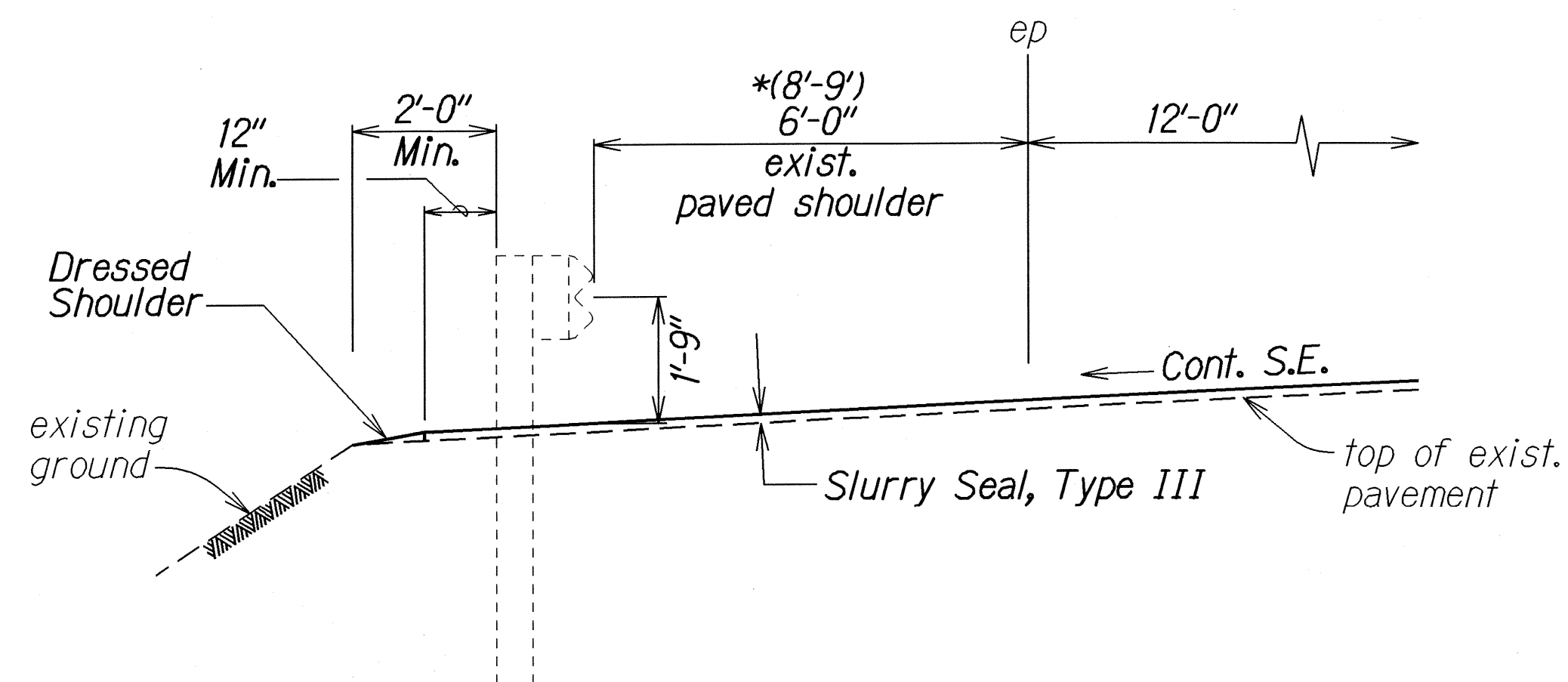
FED. ROAD DIST. NO.	STATE	FED. AID PROJ. NO.	FISCAL YEAR	SHEET NO.	TOTAL SHEETS
HAWAII	HAW.	ARR-0470(6)	2009	6	38



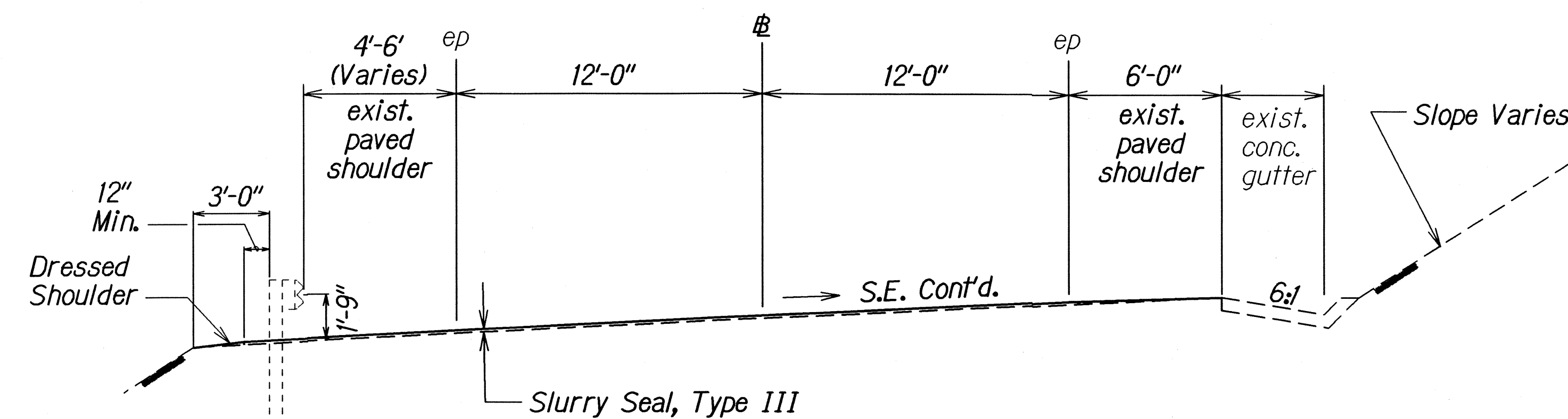
TYPICAL SECTION
(STA. 0+00 - STA. 74+00±)
(*STA. 74+00 - STA. 92+23.53)
Scale: 1/4" = 1'-0"



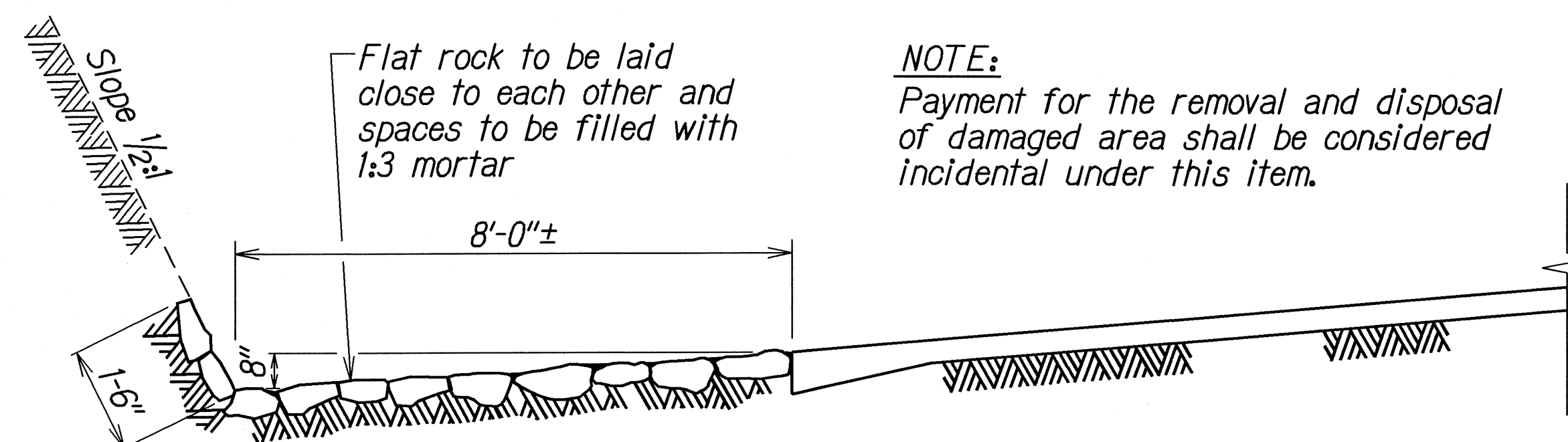
TYPICAL SECTION @ TANGENTS
KALAMA ST. TO KALAUPAPA LOOKOUT
Scale: 1/4" = 1'-0"



TYPICAL HALF SECTION ON CURVES
(STA. 0+00 - STA. 74+00±)
(*STA. 74+00 - STA. 92+23.53)
Scale: 1/2" = 1'-0"



TYPICAL SECTION @ CURVES
KALAMA ST. TO KALAUPAPA LOOKOUT
Scale: 1/4" = 1'-0"



DETAIL OF GRP - LINED GUTTER
STA. 60+00 LT. - STA. 60+30± LT.
Not To Scale

NOTE:
Payment for the removal and disposal of damaged area shall be considered incidental under this item.

ORIGINAL PLAN	DATE
SURVEY PLOTTED BY	
DRAWN BY	
DESIGNED BY	
CHECKED BY	
NOTED BY	
DATE	

STATE OF HAWAII
DEPARTMENT OF TRANSPORTATION
HIGHWAYS DIVISION

TYPICAL SECTIONS & DETAILS

**KALAE HIGHWAY PAVEMENT
PREVENTIVE MAINTENANCE**
Maunaloa Highway to Kalaupapa Lookout
Federal-Aid Project No. ARR-0470(6)

Scale: As Shown Date: February, 2009

SHEET No. 1 OF 1 SHEETS