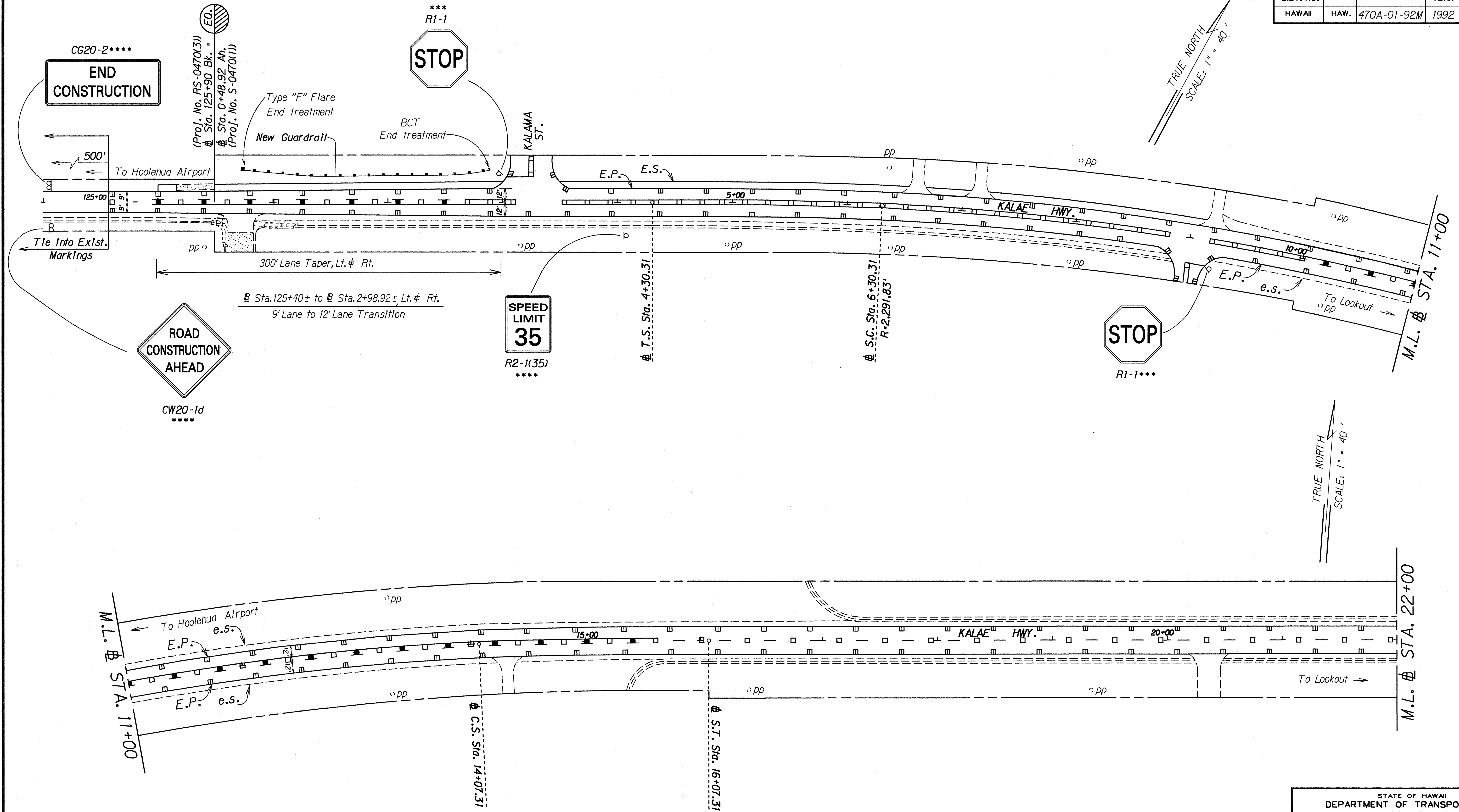


FED. ROAD DIST. NO.	STATE	PROJ. NO.	FISCAL YEAR	SHEET NO.	TOTAL SHEETS
HAWAII	HAW.	470A-01-92M	1992	11	16



KEY:

- * Exist. Sign(s) & Post(s) to Remain
- ** Remove Exist. Sign(s) & Post(s)
- *** Remove Exist. Sign(s) & Post(s) & Install New Sign(s) w/Post(s)
- **** Install New Sign(s) w/Post(s)
- # Install Exist. Sign(s) w/New Post(s)

STATE OF HAWAII
DEPARTMENT OF TRANSPORTATION
HIGHWAYS DIVISION

**SIGNING & PAVEMENT
MARKING PLAN**

KALAE HWY. RESURFACING
Kalama St. to Kalaupapa Lookout Parking

PROJ. NO. 470A-01-92M

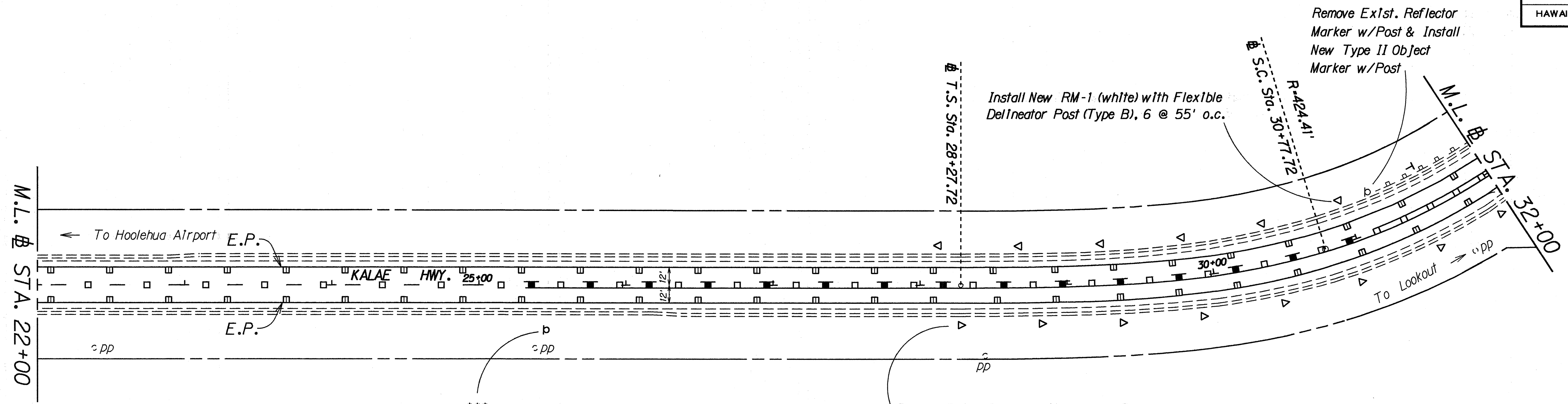
Scale: 1" = 40' Date: Feb., 1992

SHEET No. 12 OF 7 SHEETS


SURVEY PLOTTED BY	DATE
DRAWN BY	
DESIGNED BY	
QUANTITIES BY	
CHECKED BY	
ORIGINAL PLAN	
NOTE BOOK	
N. <i>M. H. H. H.</i>	

FED. ROAD DIST. NO.	STATE	PROJ. NO.	FISCAL YEAR	SHEET NO.	TOTAL SHEETS
HAWAII	HAW.	470A-01-92M	1992	12	16

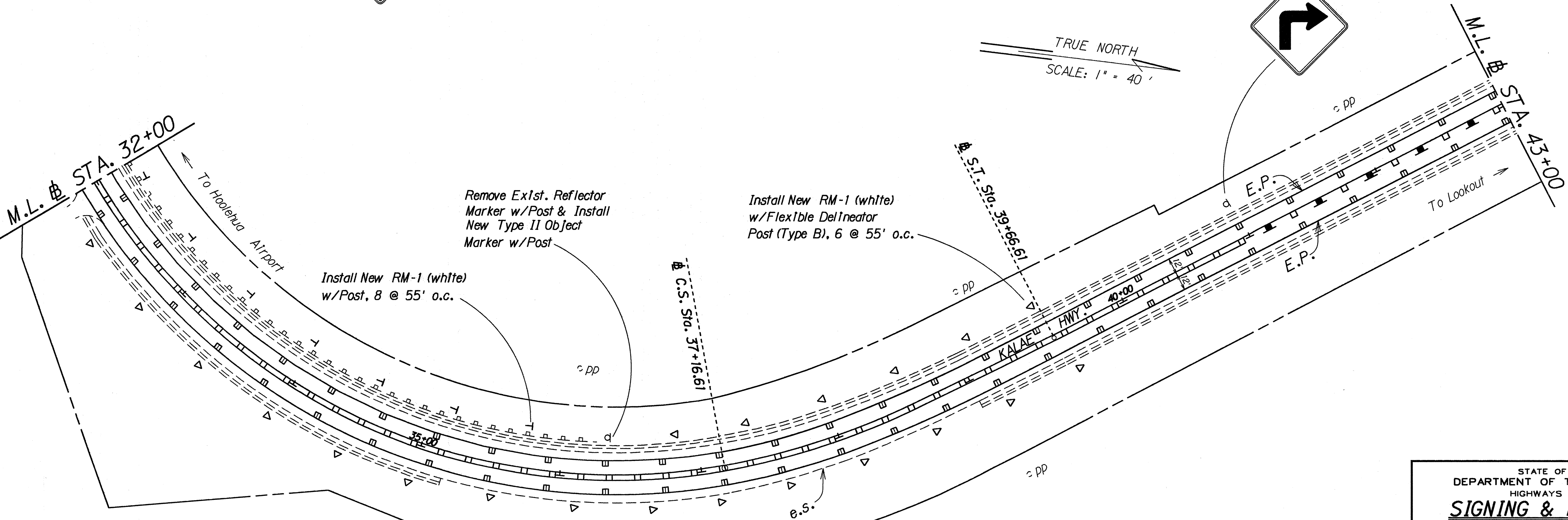
TRUE NORTH
SCALE: 1" = 40'



Remove Exist. Reflector Markers w/Post & Install New RM-1 (white) with Flexible DelIneator Post (Type B), 23 @ 55' o.c.



TRUE NORTH
SCALE: 1" = 40'



Remove Exist. Reflector Marker w/Post & Install New Type II Object Marker w/Post

Install New RM-1 (white) w/Post, 8 @ 55' o.c.

Install New RM-1 (white) w/Flexible DelIneator Post (Type B), 6 @ 55' o.c.

- KEY:
- * Exist. Sign(s) & Post(s) to Remain
 - ** Remove Exist. Sign(s) & Post(s)
 - *** Remove Exist. Sign(s) & Post(s) & Install New Sign(s) w/Post(s)
 - **** Install New Sign(s) w/Post(s)
 - # Install Exist. Sign(s) w/New Post(s)

STATE OF HAWAII
DEPARTMENT OF TRANSPORTATION
HIGHWAYS DIVISION

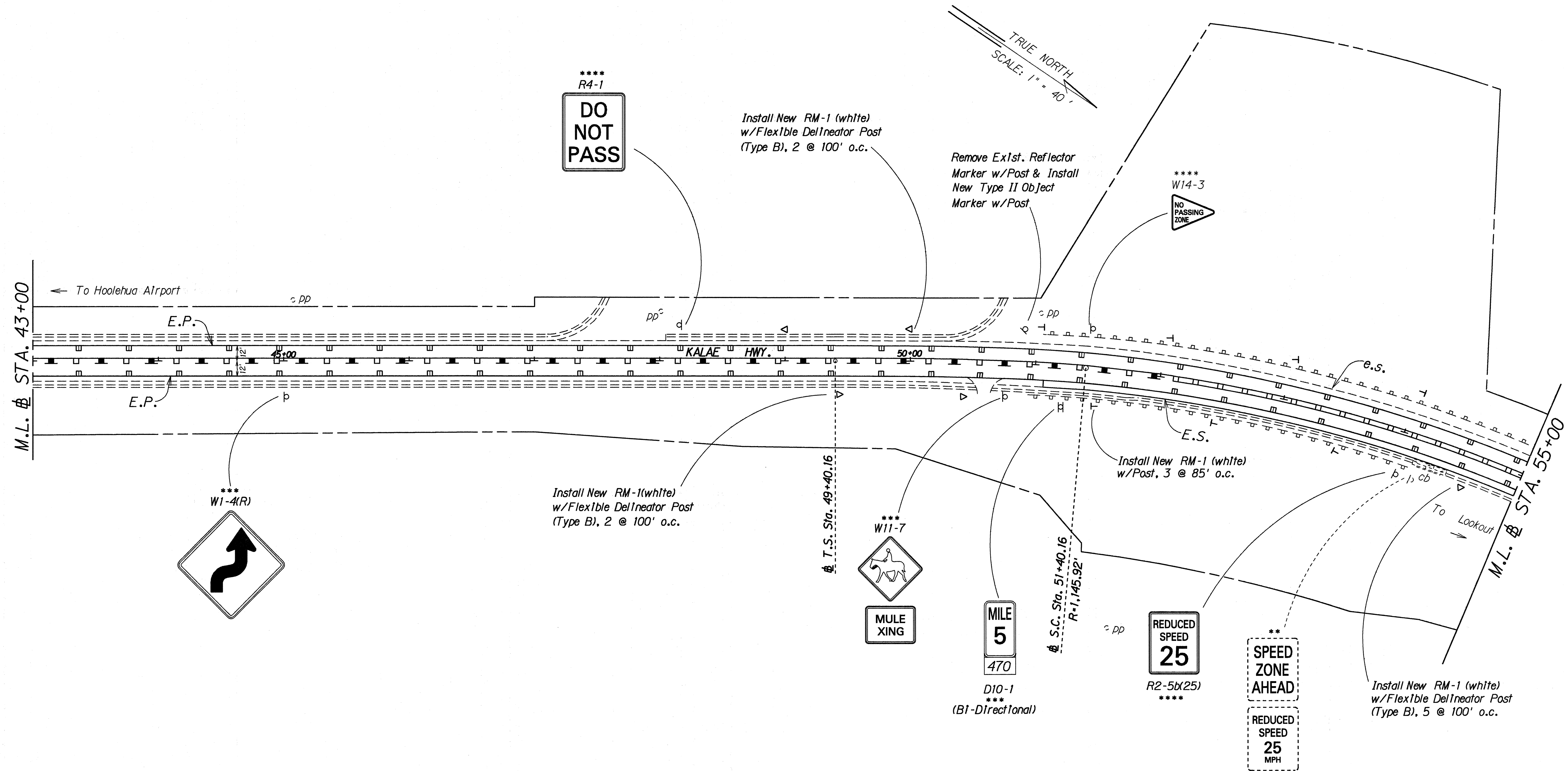
**SIGNING & PAVEMENT
MARKING PLAN**

KALAE HWY. RESURFACING
Kalama St. to Kalaupapa Lookout Parking

PROJ. NO. 470A-01-92M
Scale: 1" = 40' Date: Feb., 1992
SHEET No. 12 OF 7 SHEETS

DATE	_____
SURVEY PLOTTED BY	_____
DRAWN BY	_____
DESIGNED BY	_____
NOTE BOOK	_____
QUANTITIES BY	_____
CHECKED BY	_____
N. Micah	_____

FED. ROAD DIST. NO.	STATE	PROJ. NO.	FISCAL YEAR	SHEET NO.	TOTAL SHEETS
HAWAII	HAW.	470A-01-92M	1992	13	16



SURVEY PLOTTED BY	DATE
DRAWN BY	
DESIGNED BY	
QUANTITIES BY	
CHECKED BY	

- KEY:**
- * Exist. Sign(s) & Post(s) to Remain
 - ** Remove Exist. Sign(s) & Post(s)
 - *** Remove Exist. Sign(s) & Post(s) & Install New Sign(s) w/Post(s)
 - **** Install New Sign(s) w/Post(s)
 - # Install Exist. Sign(s) w/New Post(s)

STATE OF HAWAII
DEPARTMENT OF TRANSPORTATION
HIGHWAYS DIVISION

**SIGNING & PAVEMENT
MARKING PLAN**

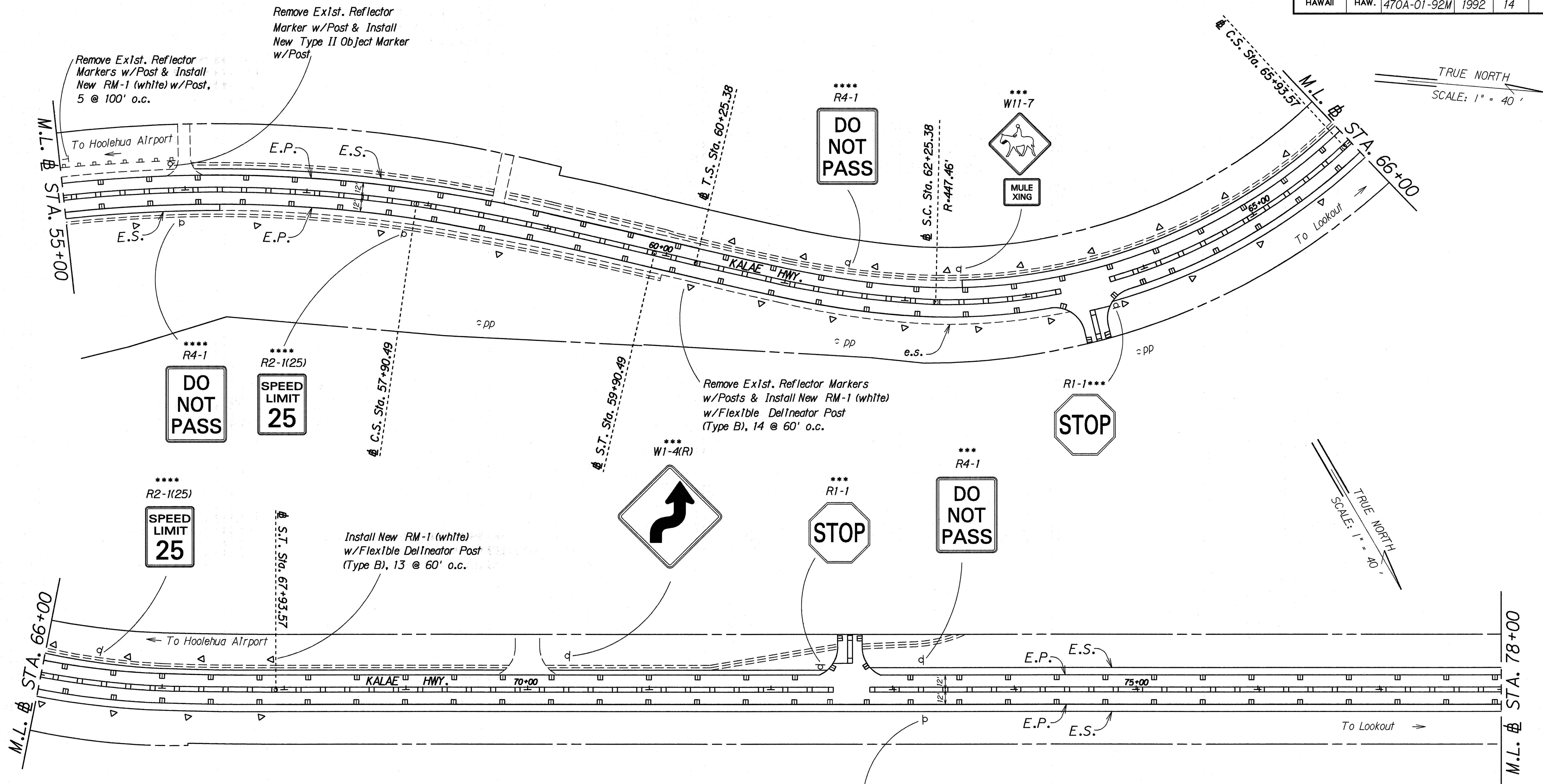
KALAE HWY. RESURFACING
Kalama St. to Kalaupapa Lookout Parking

PROJ. NO. 470A-01-92M

Scale: 1" = 40' Date: Feb., 1992

SHEET No. 14 OF 7 SHEETS

FED. ROAD DIST. NO.	STATE	PROJ. NO.	FISCAL YEAR	SHEET NO.	TOTAL SHEETS
HAWAII	HAW.	470A-01-92M	1992	14	16



- KEY:**
- * Exist. Sign(s) & Post(s) to Remain
 - ** Remove Exist. Sign(s) & Post(s)
 - *** Remove Exist. Sign(s) & Post(s) & Install New Sign(s) w/Post(s)
 - **** Install New Sign(s) w/Post(s)
 - # Install Exist. Sign(s) w/New Post(s)

STATE OF HAWAII
DEPARTMENT OF TRANSPORTATION
HIGHWAYS DIVISION

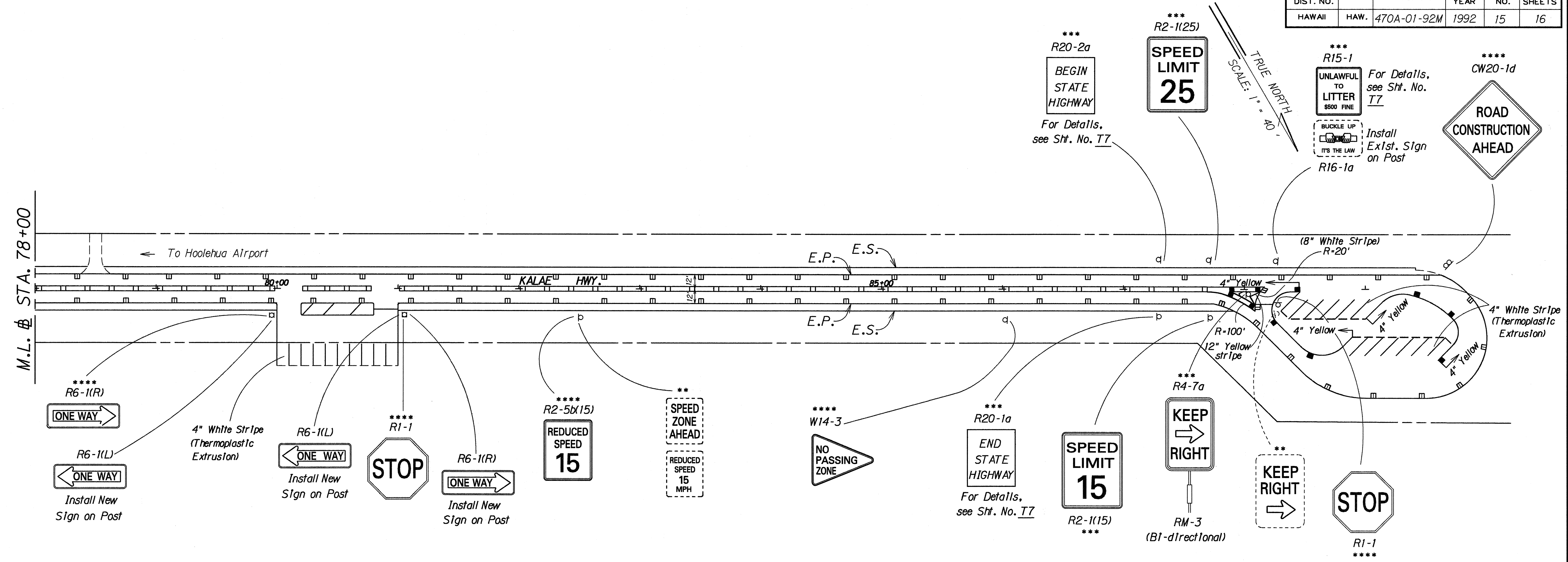
**SIGNING & PAVEMENT
MARKING PLAN**

KALAE HWY. RESURFACING
Kalama St. to Kalaupapa Lookout Parking

PROJ. NO. 470A-01-92M
Scale: 1" = 40' Date: Feb., 1992
SHEET No. 14 OF 7 SHEETS

SURVEY PLOTTED BY	DATE
DRAWN BY	
DESIGNED BY	
NOTE BOOK	
QUANTITIES BY	
CHECKED BY	

FED. ROAD DIST. NO.	STATE	PROJ. NO.	FISCAL YEAR	SHEET NO.	TOTAL SHEETS
HAWAII	HAW.	470A-01-92M	1992	15	16



- KEY:**
- * Exst. Sign(s) & Post(s) to Remain
 - ** Remove Exst. Sign(s) & Post(s)
 - *** Remove Exst. Sign(s) & Post(s) & Install New Sign(s) w/Post(s)
 - **** Install New Sign(s) w/Post(s)
 - # Install Exst. Sign(s) w/New Post(s)

STATE OF HAWAII
DEPARTMENT OF TRANSPORTATION
HIGHWAYS DIVISION

**SIGNING & PAVEMENT
MARKING PLAN**

KALAE HWY. RESURFACING
Kalama St. to Kalaupapa Lookout Parking

PROJ. NO. 470A-01-92M
Scale: 1" = 40' Date: Feb., 1992
SHEET No. 15 OF 7 SHEETS

SURVEY PLOTTED BY	DATE
DRAWN BY	
DESIGNED BY	
QUANTITIES BY	
CHECKED BY	
ORIGINAL PLAN	
NOTE BOOK	
NO. 11/01/92	