FED. ROAD DIST. NO.	STATE	PROJ. NO.	FISCAL YEAR	SHEET NO.	TOTAL SHEETS
HAWAII	HAW.	RS-0470(3)	1981	1	10

470

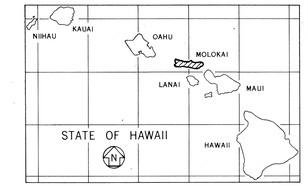

INDEX TO DRAWINGS

SHEET NO.	DESCRIPTION
1	TITLE SHEET
2-3	GENERAL NOTES, TYPICAL SECTION & PLAN
4-10	STANDARD DETAILS

STATE OF HAWAII

DEPARTMENT OF TRANSPORTATION

HIGHWAYS DIVISION

HONOLULU, HAWAII

"AS-BUILT"

PLANS OF

KALAE HIGHWAY RESURFACING

VICINITY OF MORRIS ROAD
TOWARDS KALAUPAPA LOOKOUT ROAD

FEDERAL AID PROJECT No. RS-0470(3)

DISTRICT OF MOLOKAI
ISLAND OF MOLOKAI

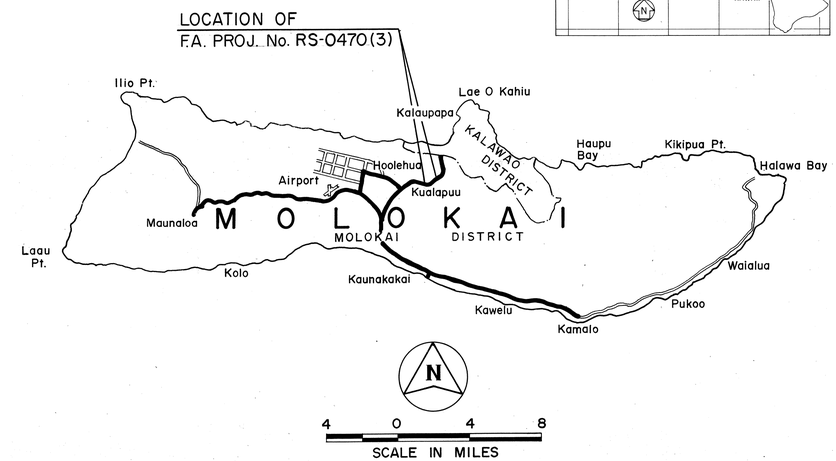

FEDERAL AID PROJECTS PREVIOUSLY CONSTRUCTED OR UNDER CONSTRUCTION

DESIGN CLASSIFICATION

ADT (1981)	1,094
DESIGN ADT (2001)	1,861
DHV	242
D	55/45
T	13.0%
K	13.0%

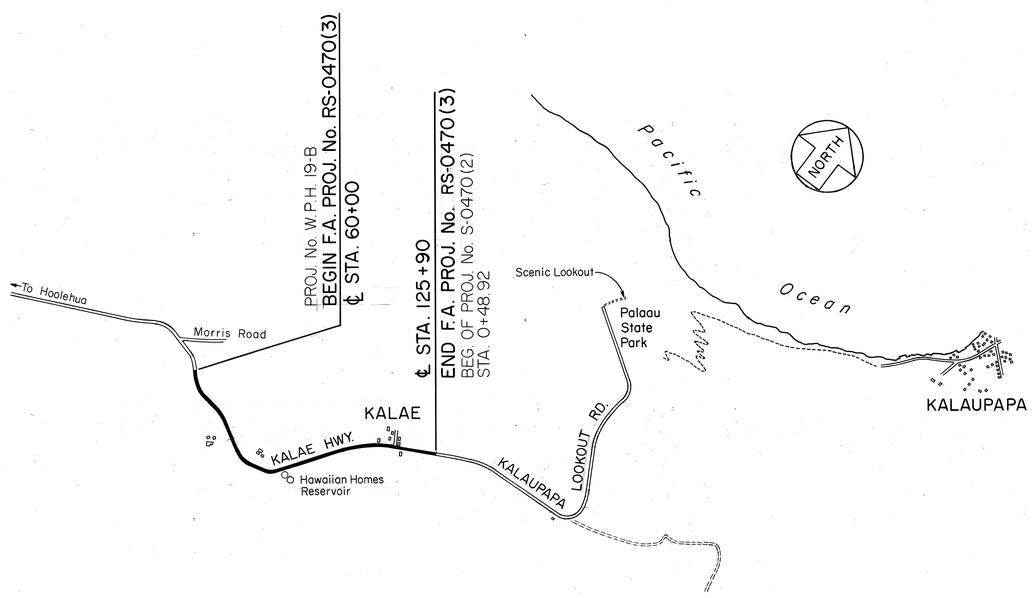

Length of Project = 1.248 miles

LAYOUT PLAN

SCALE: 1" = 1,600'

ALL CHANGES MADE DURING CONSTRUCTION HAVE BEEN INCORPORATED ON THESE PLANS IN RED EXCEPT CHANGES IN THE ORIGINAL THEORETICAL QUANTITIES.

Manuel J. Silva 28 JAN 82
RESIDENT ENGINEER DATE

UNIT E	A. YAMAGUCHI	548-4128	6/5/81
DESIGNED BY	P. S. & E. BY	PHONE	DATE

DEPARTMENT OF TRANSPORTATION
STATE OF HAWAII

APPROVED:
James R. Carras 6/8/81
DIR. OF TRANSPORTATION DATE

6545-2/22

C-7-1