

INDEX TO DRAWINGS	
SHEET NO.	DESCRIPTION
1	TITLE SHEET
2	STANDARD PLANS SUMMARY
3	GENERAL NOTES AND LEGEND
4 - 5	TYPICAL SECTIONS AND DETAILS
6 - 7	WATER POLLUTION & EROSION CONTROL NOTES
8 - 21	ROADWAY PLANS
22	PAVEMENT MARKING LEGEND, DETAILS & NOTES
23 - 36	SIGNING AND PAVEMENT MARKING PLANS
37	FLEAT-350 DETAIL

STATE OF HAWAII

DEPARTMENT OF TRANSPORTATION

HIGHWAYS DIVISION

HONOLULU, HAWAII

"AS-BUILT"

PLANS FOR

MAUNALOA HIGHWAY RESURFACING

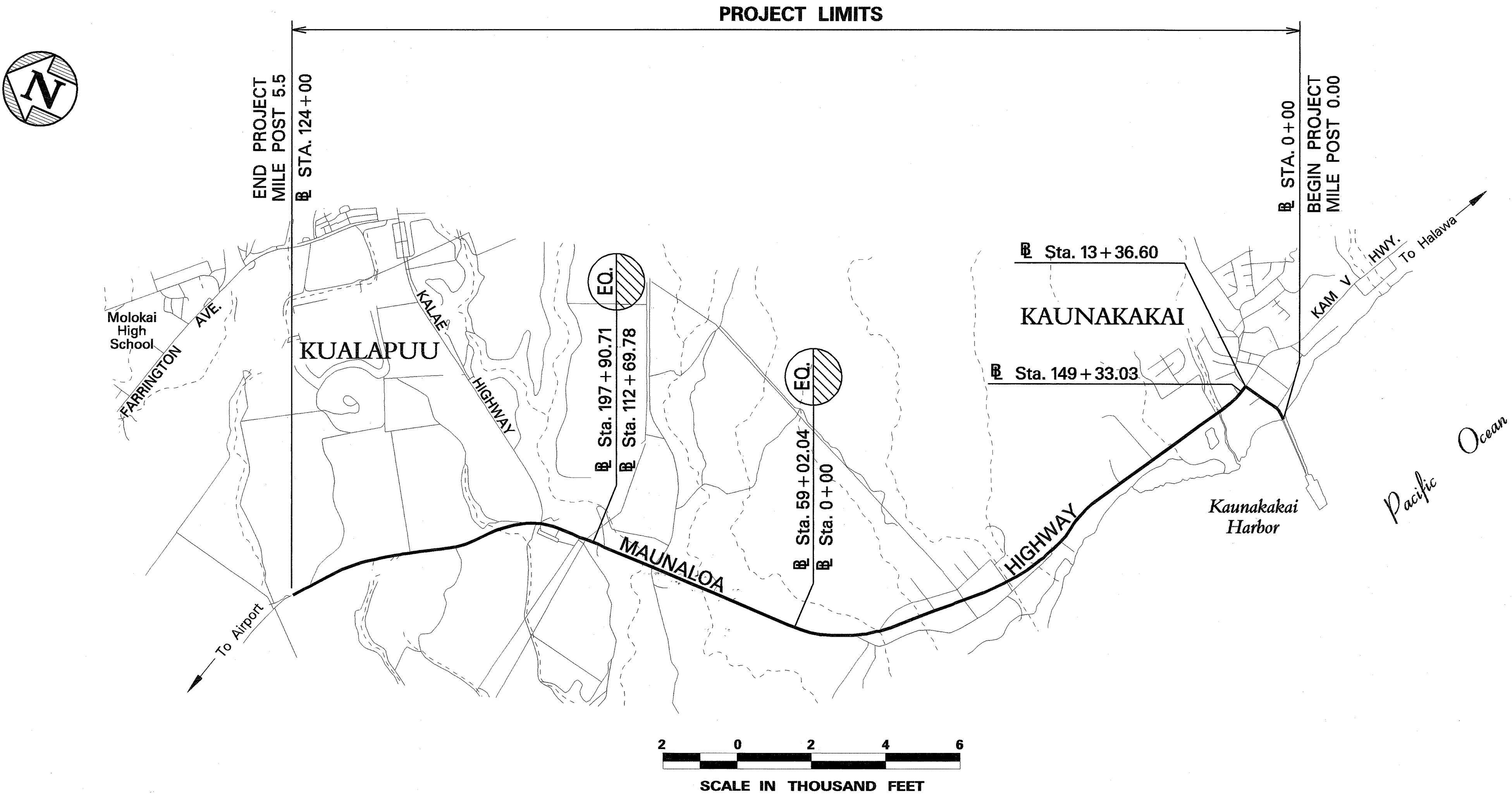
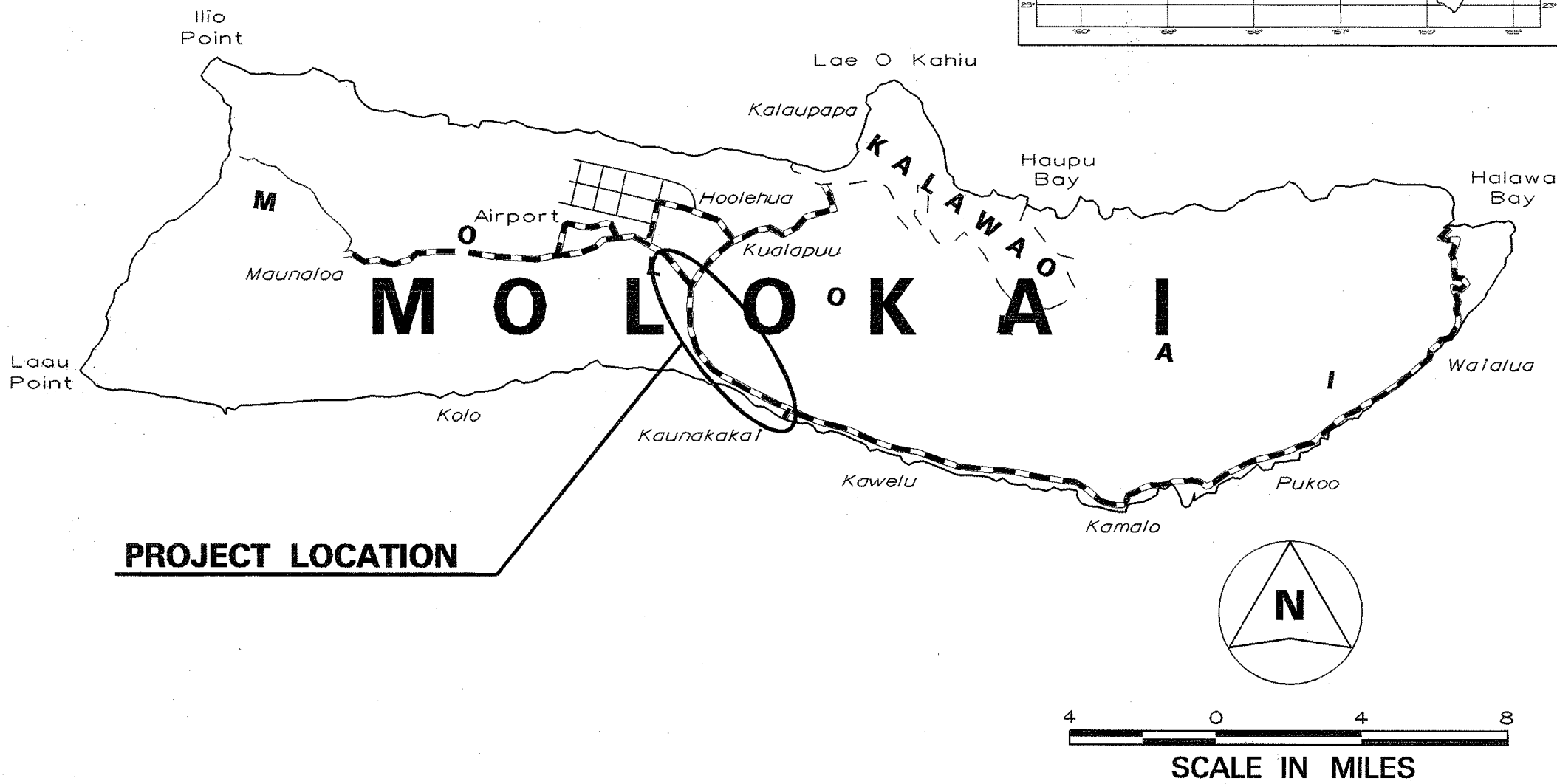
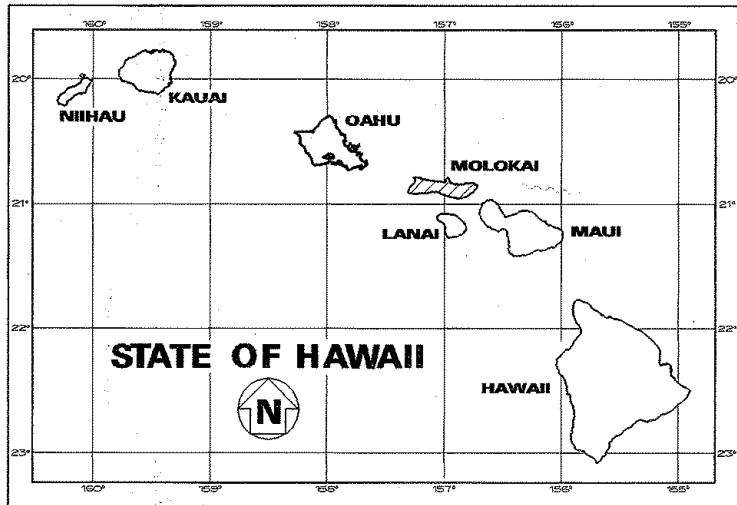
KAUNAKAKAI HARBOR TO HOOLEHUA

PROJECT NO. 460A-01-06M

DISTRICT OF MOLOKAI

ISLAND OF MOLOKAI

FED. ROAD DIST. NO.	STATE	PROJ. NO.	FISCAL YEAR	SHEET NO.	TOTAL SHEETS
HAWAII	HAW.	460A-01-06M	2006	1	37



FEDERAL AID PROJECTS PREVIOUSLY CONSTRUCTED OR UNDER CONSTRUCTION

MILE POST 0.00 TO MILE POST 5.50

DESIGNED BY

MANAGED BY

DATE

873-3535

PHONE

FEB. 2006

PAUL CHUNG

MANAGED BY

DATE

HWY-M

DESIGNED BY

DATE

CHANGES MADE DURING CONSTRUCTION HAVE BEEN INCORPORATED ON THESE PLANS EXCEPT CHANGES IN THE ORIGINAL THEORETICAL QUANTITIES. FOR ACTUAL QUANTITIES, REFER TO PROJECT LEDGER AND/OR CONSULTATION BOOK.

12/3/08

DATE

RESIDENT ENGINEER

DEPARTMENT OF TRANSPORTATION

STATE OF HAWAII

APPROVED:

5-16-06

DATE

DIR. OF TRANSPORTATION