FED. ROAD DIST. NO.	STATE	~~FED. AID~~ PROJ. NO.	FISCAL YEAR	SHEET NO.	TOTAL SHEETS
HAWAII	HAW.	460A-01-91M	1991	1	31

INDEX TO DRAWINGS

SHEET NO.	DESCRIPTION
1	TITLE SHEET
2	STANDARD PLANS SUMMARY
3-4	TYPICAL SECTION, DETAIL AND GENERAL NOTES
5-26	ROADWAY PLANS, TRAFFIC LEGEND, NOTES, SIGNING AND PAVEMENT MARKING PLANS AND MISCELLANEOUS SUMMARIES
27-31	DRAINAGE DETAILS

STATE OF HAWAII

DEPARTMENT OF TRANSPORTATION

HIGHWAYS DIVISION

HONOLULU, HAWAII

"AS-BUILT"

PLANS FOR

MAUNALOA HIGHWAY SHOULDER PAVING

KEPUHI ROAD TO KEONELELE AVENUE

PROJECT NO. 460A-01-91M

DISTRICT OF MOLOKAI

ISLAND OF MOLOKAI

CHANGES MADE DURING CONSTRUCTION HAVE BEEN INCORPORATED ON THESE PLANS EXCEPT CHANGES IN THE ORIGINAL THEORETICAL QUANTITIES. FOR ACTUAL QUANTITIES, REFER TO PROJECT LEDGER AND/OR COMPUTATION BOOK.

Joe Kuwaye — RESIDENT ENGINEER

7/20/92 — DATE

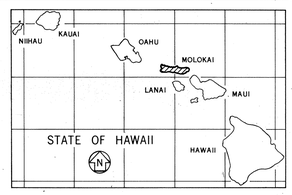

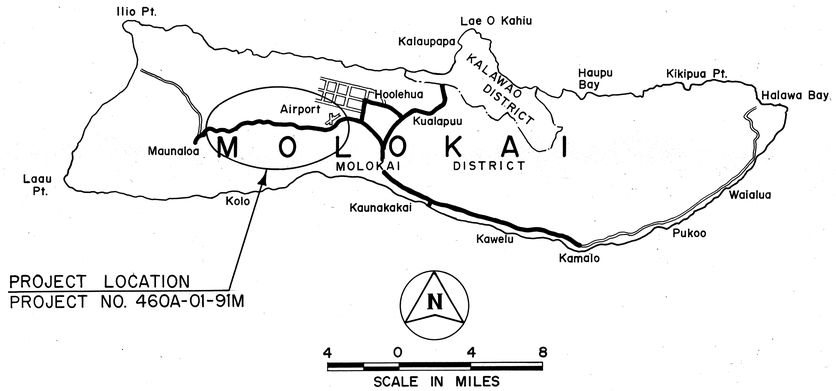

PROJECT NO. 460A-01-91M

PROJECT LENGTH = 8.26 MILES

FEDERAL AID PROJECTS PREVIOUSLY CONSTRUCTED OR UNDER CONSTRUCTION

MILE POST 14.94 TO MILE POST 6.68

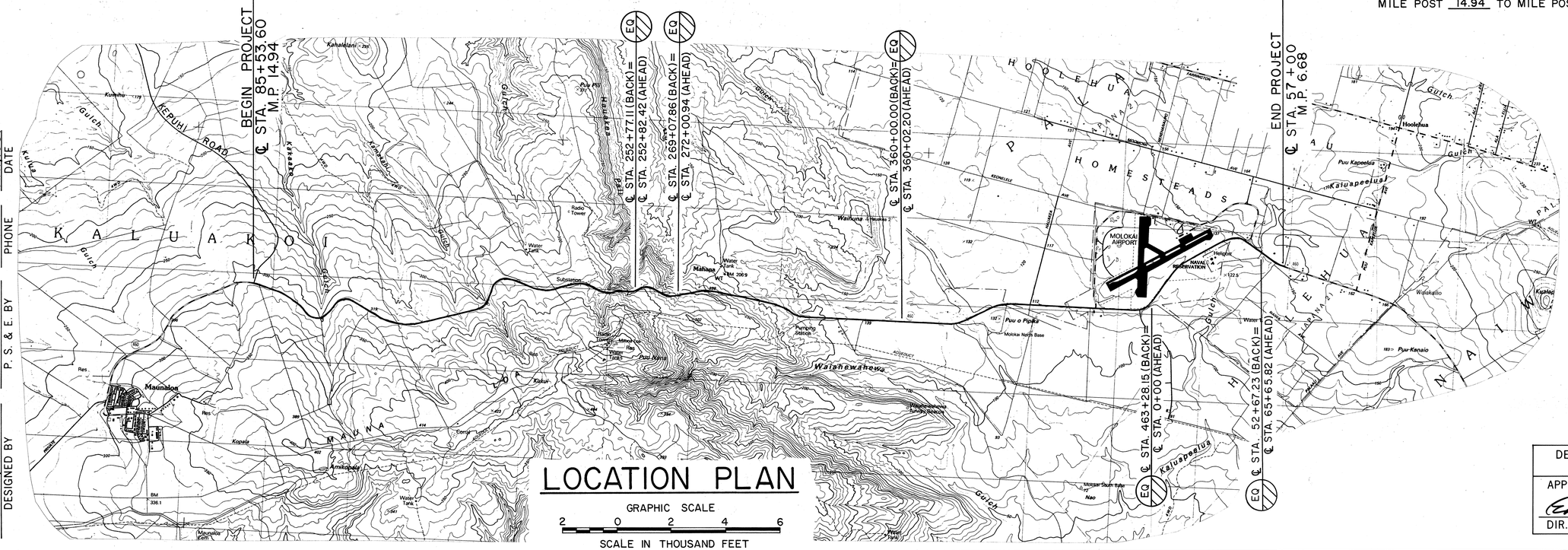

LOCATION PLAN

GRAPHIC SCALE

2 0 2 4 6

SCALE IN THOUSAND FEET

HWY-DD, UNIT "E" — DESIGNED BY R. TAKAESU — P. S. & E. BY — 548-7534 PHONE — MAY 1991 DATE

DEPARTMENT OF TRANSPORTATION
STATE OF HAWAII

APPROVED:

Edward Sakai — DIR. OF TRANSPORTATION — 5/7/91 DATE