FED. ROAD DIST. NO.	STATE	PROJ. NO.	FISCAL YEAR	SHEET NO.	TOTAL SHEETS
HAWAII	HAW.	460B-01-83M	1983	1	7

460

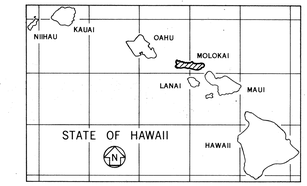

INDEX TO DRAWINGS

SHEET NO.	DESCRIPTION
1	TITLE SHEET
*2	TYP. SEC., GENERAL NOTES, DETAILS & PAV'T. MARKERS
**3-6	ROADWAY PLANS
7	STANDARD DETAILS
*2S-1	STRIPING & MARKER SCHEDULE
**C.O. 6S-1	ROADWAY PLAN

TOTAL SHEET COUNT AFTER "AS-BUILT" POSTINGS: 9 SHEETS

STATE OF HAWAII

DEPARTMENT OF TRANSPORTATION

HIGHWAYS DIVISION

HONOLULU, HAWAII

"AS-BUILT"

PLANS FOR

MAUNALOA HIGHWAY RESURFACING

MOKULELE AVENUE TOWARDS MAUNALOA

PROJECT NO. 460B-01-83M

DISTRICT OF MOLOKAI

ISLAND OF MOLOKAI

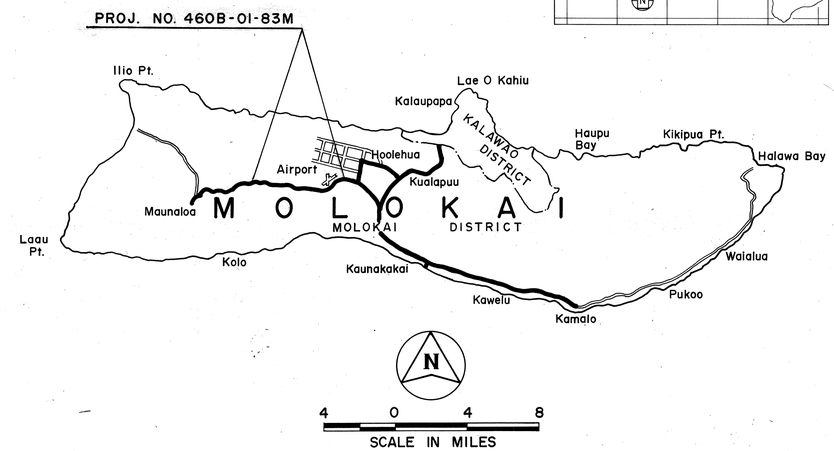

FEDERAL AID PROJECTS PREVIOUSLY CONSTRUCTED OR UNDER CONSTRUCTION

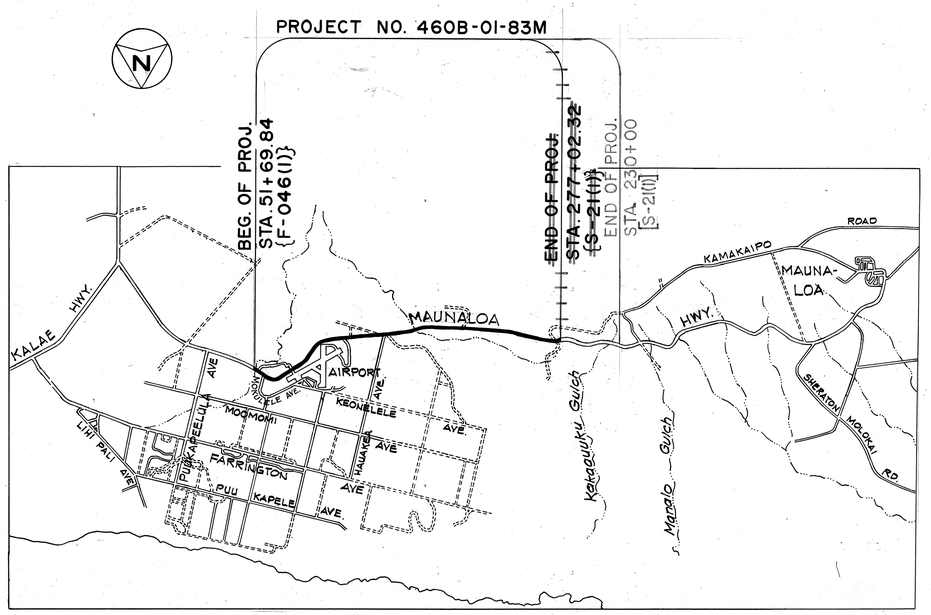

LAYOUT PLAN

0 1 2 3 4

SCALE

LENGTH OF PROJECT ~~4.508~~ 5.342 MILES

CHANGES MADE DURING CONSTRUCTION HAVE BEEN INCORPORATED ON THESE PLANS EXCEPT CHANGES IN THE ORIGINAL THEORETICAL QUANTITIES. FOR ACTUAL QUANTITIES, REFER TO PROJECT LEDGER AND/OR COMPUTATION BOOK.

Gary Yamashita — RESIDENT ENGINEER — 8/5/83 DATE

DEPARTMENT OF TRANSPORTATION
STATE OF HAWAII

APPROVED:

11/16/82

DIR. OF TRANSPORTATION — DATE

HWY-M — DESIGNED BY

A. NISHIMURA — P. S. & E. BY

548-7490 — PHONE

Dec., 1982 — DATE