FED. ROAD DIST. NO.	STATE	FED. AID PROJ. NO.	FISCAL YEAR	SHEET NO.	TOTAL SHEETS
Hawaii	Haw	F 19(4)	1953	1	40

INDEX TO DRAWINGS	
SHEET NO.	DESCRIPTION
1	TITLE SHEET
2	TYPICAL SECTIONS
3	BORROW PIT
4 – 8	PLAN & PROFILE
9	DELETED
10 – 15	STANDARD DETAILS
16	STANDARD BRIDGE DETAILS
17 – 29	BRIDGES NO. 1, 2, 3, & 4.
30 – 40	CROSS-SECTIONS

CONVENTIONAL SIGNS USED

Boundary Lines
Bridge
Centerline
Centerline Monument
Circular Pipe Culvert
Electric Pole
Existing Road
Fences
Telephone Pole
Warning & Regulatory Signs

TERRITORY OF HAWAII
TERRITORIAL HIGHWAY DEPARTMENT
HONOLULU, T.H.

PLANS OF
KAUNAKAKAI-KUALAPUU ROAD
FEDERAL AID PROJECT NO. F 19(4)

DISTRICT OF MOLOKAI
COUNTY OF MAUI
ISLAND OF MOLOKAI

SCALES

PLAN		1 IN. = 100 FT.
PROFILE	HOR.	1 IN. = 100 FT.
	VER.	1 IN. = 10 FT.
CROSS SECTION	HOR.	1 IN. = 10 FT.
	VER.	1 IN. = 10 FT.

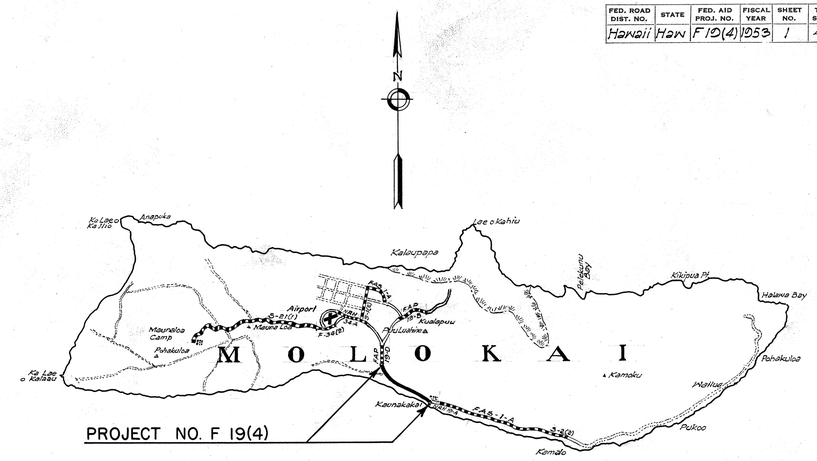

LOCATION MAP

FEDERAL AID PROJECTS PREVIOUSLY CONSTRUCTED OR UNDER CONSTRUCTION

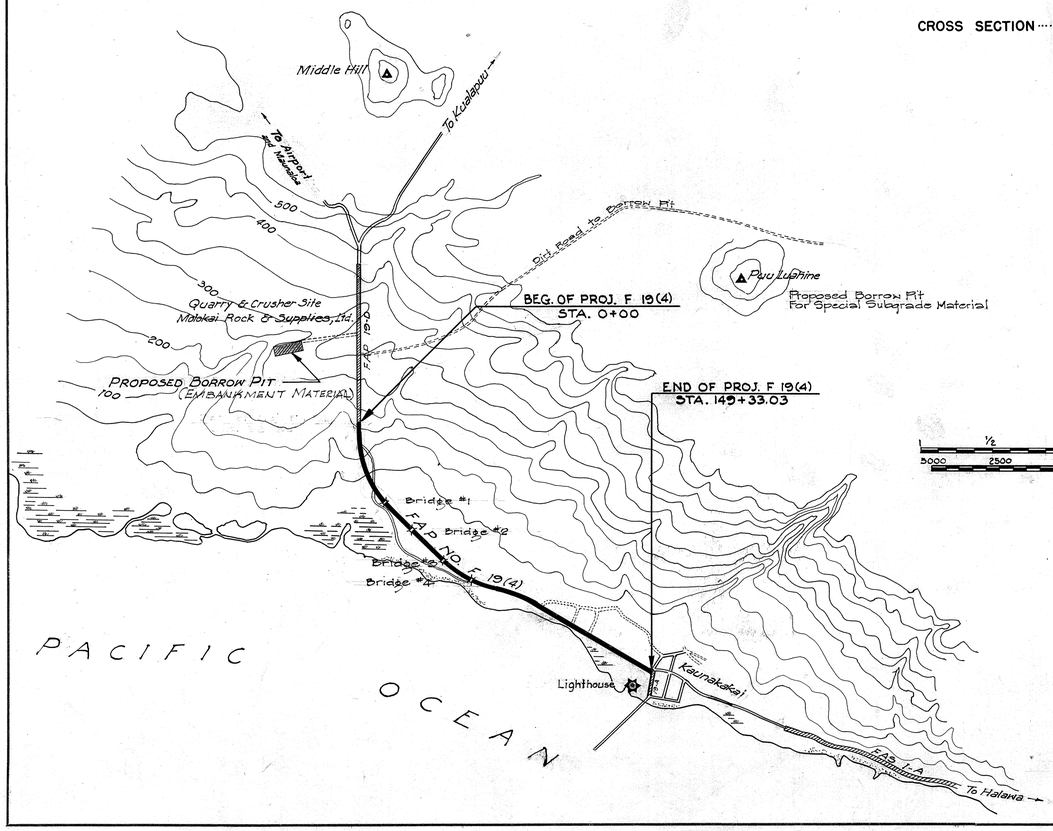

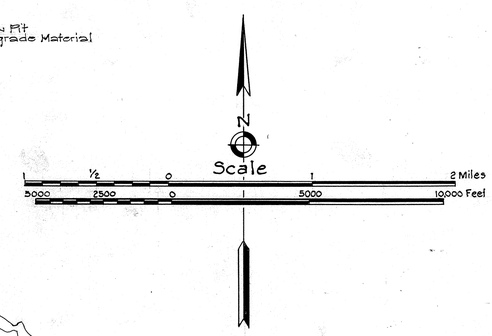

LAYOUT OF PROJECT

GROSS LENGTH OF PROJECT = 2.828 MILES
BRIDGES OVER 20' SPAN = 0.027 MILE
NET LENGTH OF ROADWAY = 2.801 MILES

NOTE

ALL CHANGES MADE DURING CONSTRUCTION HAVE BEEN NOTED IN RED ON THESE SHEETS AND CHECKED BY

B F Morrow
DISTRICT ENGINEER
12/2/54
DATE

APPROVED: DATE 1-28-55

B B Montgomery
TERRITORIAL HIGHWAY ENGINEER

DEPARTMENT OF COMMERCE
BUREAU OF PUBLIC ROADS
RECOMMENDED FOR APPROVAL

[redacted]
DISTRICT ENGINEER DATE

[redacted]
DIVISION ENGINEER DATE

ORIGINAL PLAN	SURVEY PLOTTED BY: DESIGNED BY: DRAWN BY: TRACED BY: QUANTITIES BY: QUANTITIES CHECKED BY: CHECKED BY:	DATE
NOTE BOOK No.		

DD-K 6

5605.1