

[illegible]

STATE OF HAWAII

DEPARTMENT OF TRANSPORTATION

HIGHWAYS DIVISION

HONOLULU, HAWAII

"AS-BUILT"

PLANS FOR

KAMEHAMEHA V HIGHWAY RESURFACING

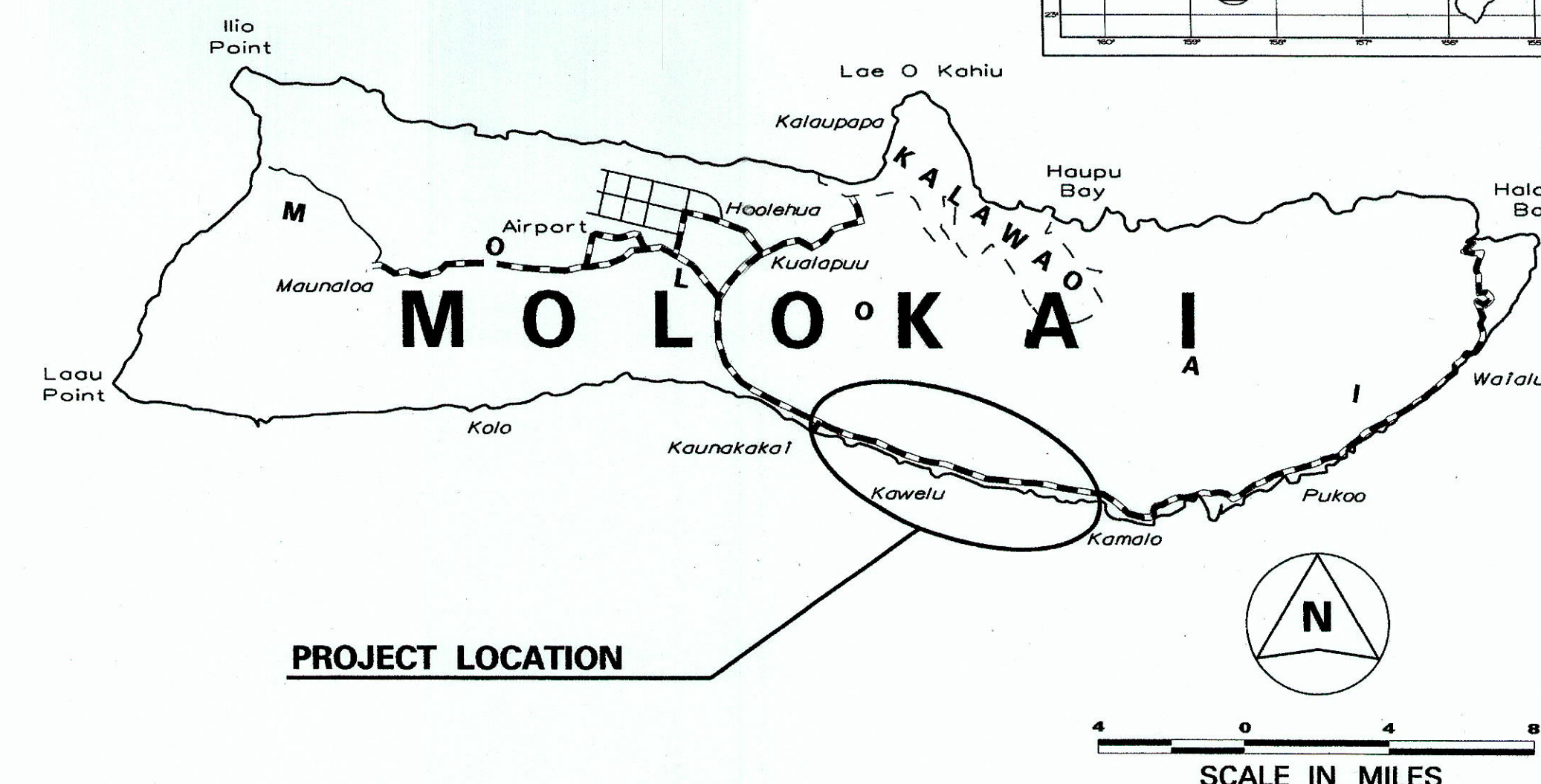
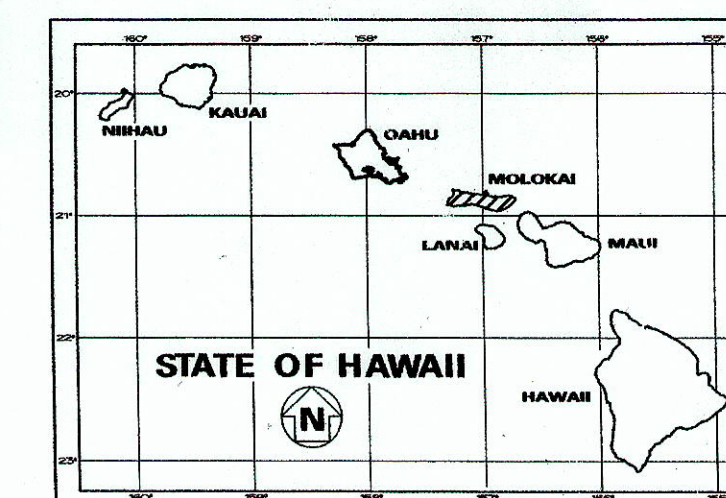
**KAUNAKAKAI TO KAMILOLOA BRIDGE AND
VICINITY OF MAKAKUPAIA BRIDGE TO KAPUOKOOLAU**

PROJECT NO. 450A-01-12M

DISTRICT OF MOLOKAI

ISLAND OF MOLOKAI

| FED. ROAD DIST. NO. | STATE | PROJ. NO. | FISCAL YEAR | SHEET NO. | TOTAL SHEET |
|------------------------|-------|-------------|----------------|--------------|----------------|
| HAWAII | HAW. | 450A-01-12M | 2014 | 1 | 38 |



PROJECT LOCATION

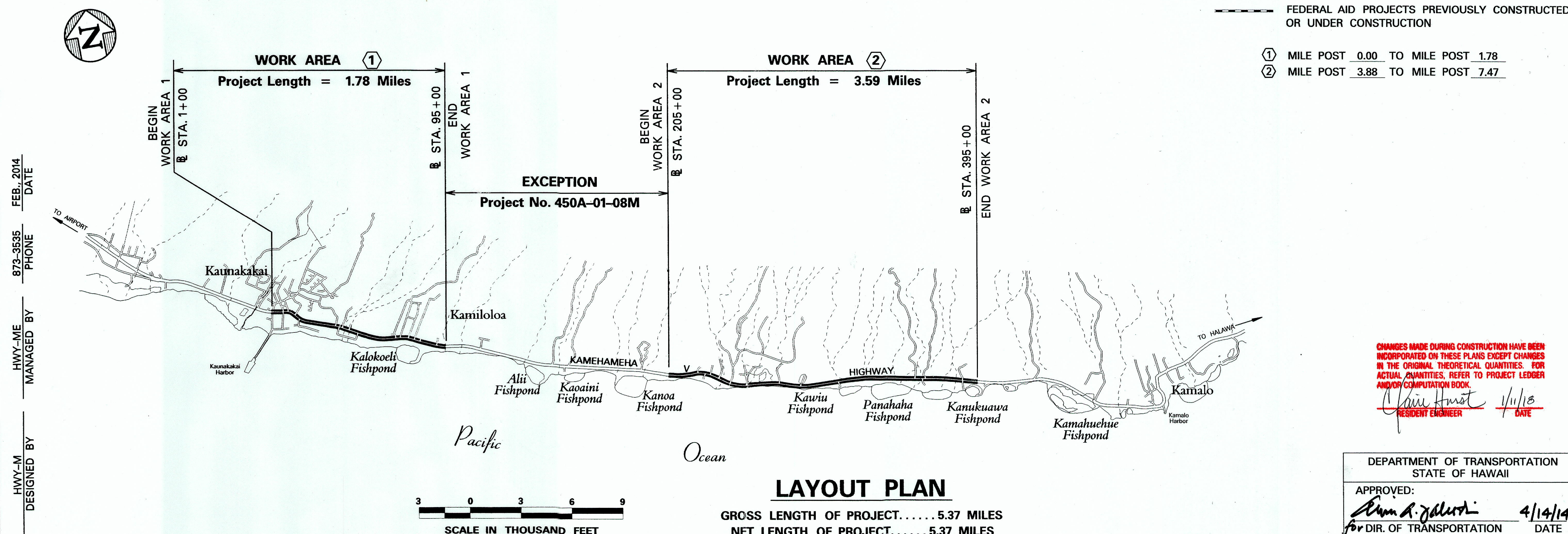
4 0 4

SCALE IN MILES



 FEDERAL AID PROJECTS PREVIOUSLY CONSTRUCTED
 OR UNDER CONSTRUCTION

① MILE POST 0.00 TO MILE POST 1.78
② MILE POST 3.88 TO MILE POST 7.47



CHANGES MADE DURING CONSTRUCTION HAVE BEEN
INCORPORATED ON THESE PLANS EXCEPT CHANGE
IN THE ORIGINAL THEORETICAL QUANTITIES. FOR
ACTUAL QUANTITIES, REFER TO PROJECT LEDGER
AND/OR COMPUTATION BOOK

Chaim Hirst 1/11/18
RESIDENT ENGINEER DATE

DEPARTMENT OF TRANSPORTATION
STATE OF HAWAII

APPROVED: Ann R. Jalinski 4/14/14
for DIR. OF TRANSPORTATION DATE