FED. ROAD DIST. NO.	STATE	PROJ. NO.	FISCAL YEAR	SHEET NO.	TOTAL SHEETS
HAWAII	HAW.	450AB-01-13M	2016	1	32

450

INDEX TO DRAWINGS

SHEET NO.	DESCRIPTION
1	TITLE SHEET
2	STANDARD PLANS SUMMARY
3	GENERAL NOTES AND LEGEND
4 – 6	WATER POLLUTION & EROSION CONTROL NOTES
7	TYPICAL SECTIONS
8 – 18	ROADWAY PLANS
19	PAVEMENT MARKING LEGEND, DETAILS & NOTES
20	RUMBLE STRIP DETAILS & NOTES
21	WORK ZONE SIGNING PLAN, NOTES & DETAILS
22 – 32	SIGNING AND PAVEMENT MARKING PLANS

STATE OF HAWAII

DEPARTMENT OF TRANSPORTATION

HIGHWAYS DIVISION

HONOLULU, HAWAII

"AS-BUILT"

PLANS FOR

KAMEHAMEHA V HIGHWAY RESURFACING

KAPUOKOOLAU TO KAMALO

PROJECT NO. 450AB-01-13M

DISTRICT OF MOLOKAI

ISLAND OF MOLOKAI

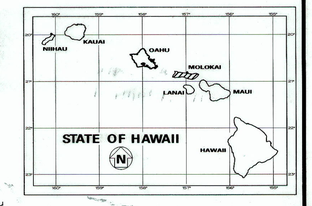

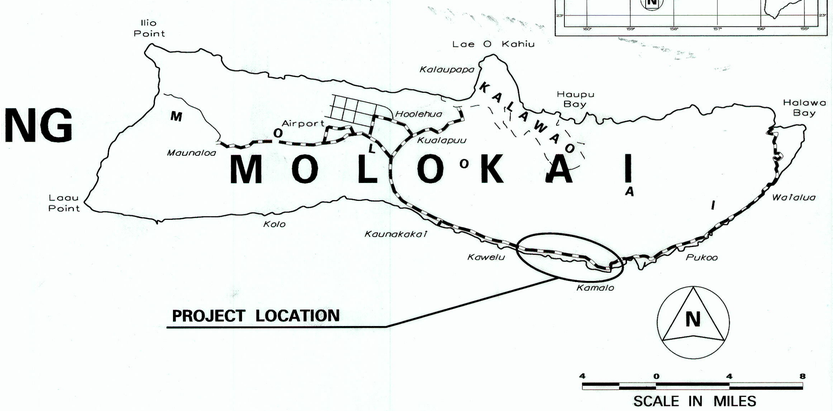

FEDERAL AID PROJECTS PREVIOUSLY CONSTRUCTED OR UNDER CONSTRUCTION

MILE POST 8.97 TO MILE POST 13.0

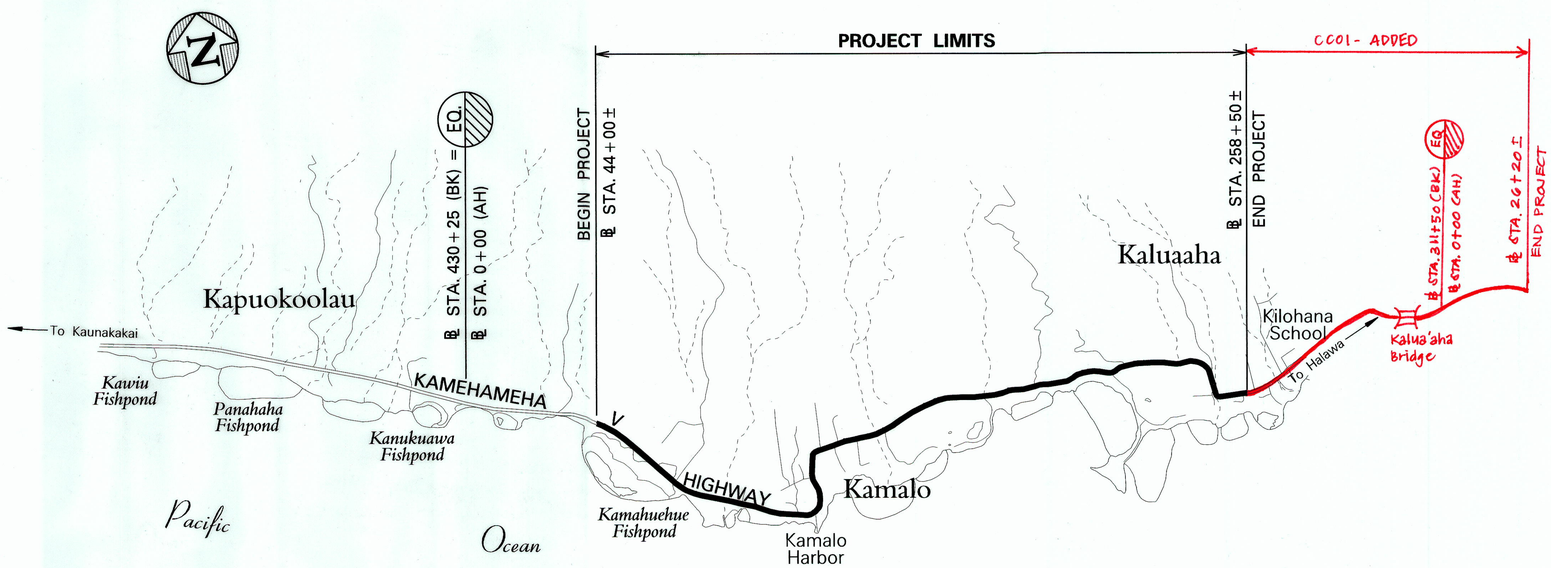

2 0 2 4 6

SCALE IN THOUSAND FEET

LAYOUT PLAN

GROSS LENGTH OF PROJECT..... 4.03 MILES

NET LENGTH OF PROJECT..... 4.03 MILES

CHANGES MADE DURING CONSTRUCTION HAVE BEEN INCORPORATED ON THESE PLANS EXCEPT CHANGES IN THE ORIGINAL THEORETICAL QUANTITIES. FOR ACTUAL QUANTITIES, REFER TO PROJECT LEDGER AND/OR COMPUTATION BOOK.

Elaine Amat 1/8/18

RESIDENT ENGINEER DATE

DEPARTMENT OF TRANSPORTATION
STATE OF HAWAII

APPROVED:

3/14/16

DIR. OF TRANSPORTATION DATE

HWY-M DESIGNED BY | HWY-ME MANAGED BY | 873-3535 PHONE | JULY, 2015 DATE