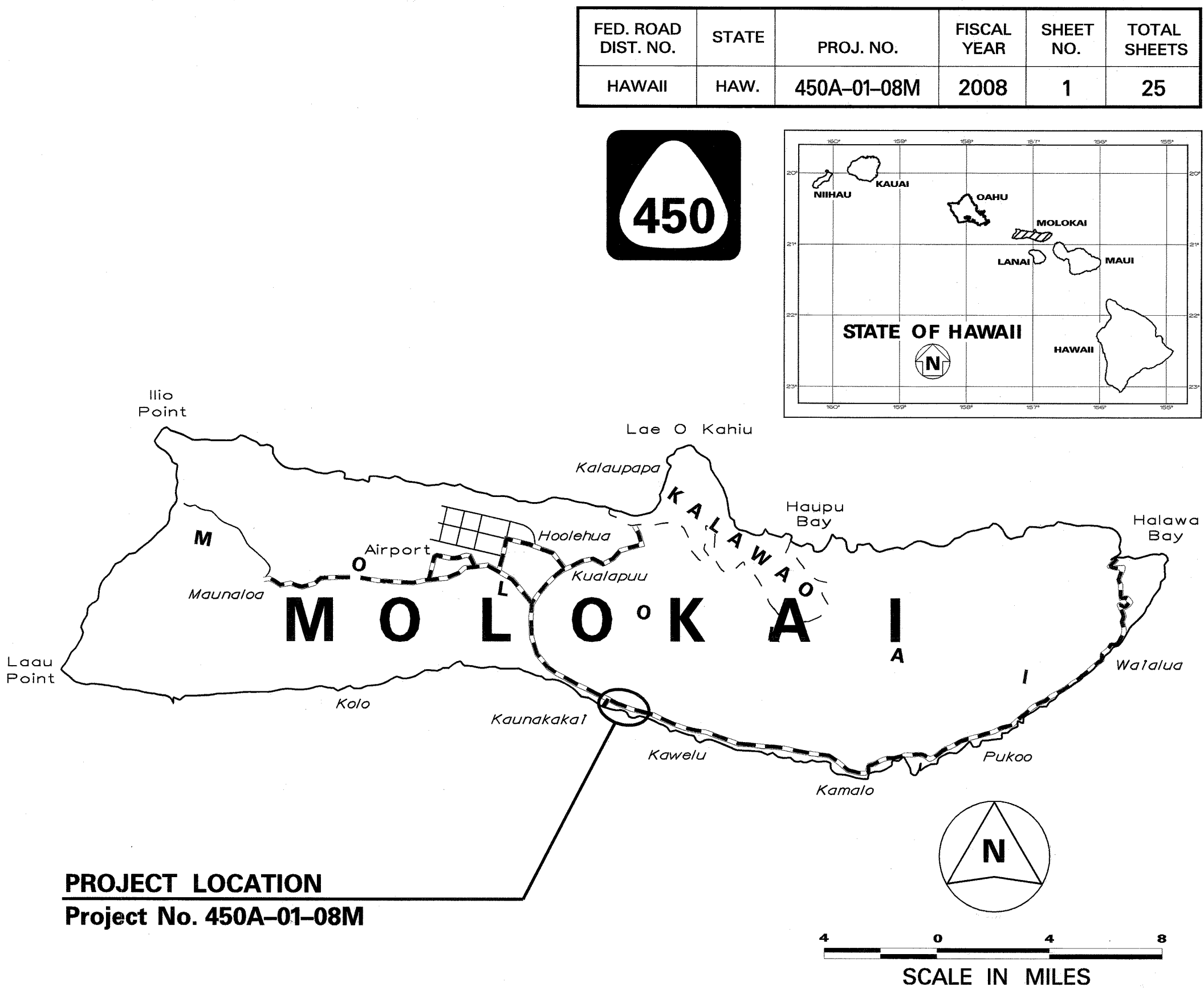


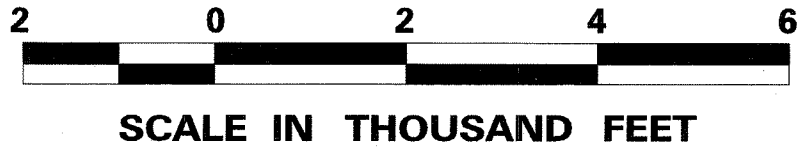
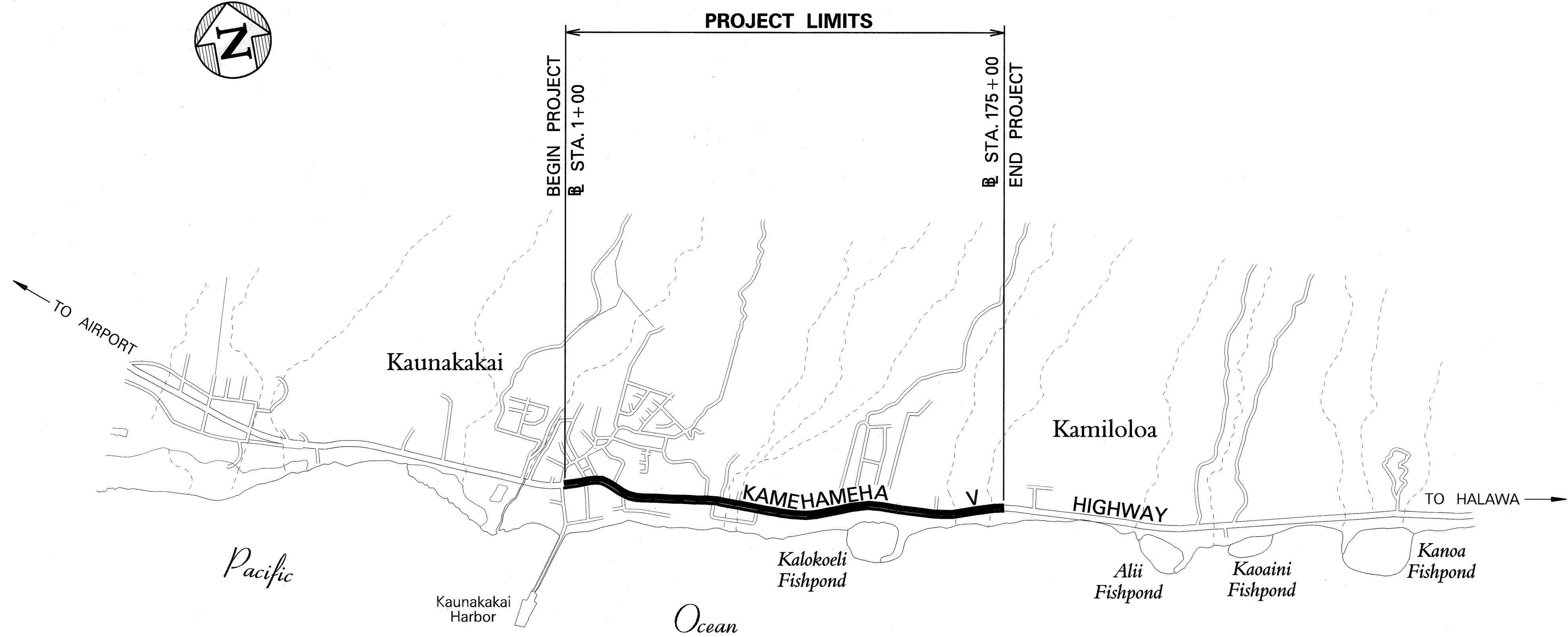
INDEX TO DRAWINGS	
SHEET NO.	DESCRIPTION
1	TITLE SHEET
2	STANDARD PLANS SUMMARY
3	GENERAL NOTES AND LEGEND
4 - 5	WATER POLLUTION AND EROSION CONTROL NOTES
6 - 7	TYPICAL SECTIONS AND DETAILS
8 - 15	ROADWAY PLANS
16	WORK ZONE SIGNING PLAN, NOTES AND DETAILS
17	PAVEMENT MARKING LEGEND, DETAILS & GENERAL NOTES
18 - 25	SIGNING AND PAVEMENT MARKING PLANS

Sheet NOS 15 S-1 - 15 S-2 Are
Supplumetary Sheets After
"As Built" Posting 27 Sheets.

STATE OF HAWAII
DEPARTMENT OF TRANSPORTATION
HIGHWAYS DIVISION
HONOLULU, HAWAII
"AS-BUILT"
PLANS FOR
KAMEHAMEHA V HIGHWAY RESURFACING
KAUNAKAKAI TO ONEALII PARK
PROJECT NO. 450A-01-08M
DISTRICT OF MOLOKAI
ISLAND OF MOLOKAI



HWY-M
DESIGNED BY
HWY-ME
MANAGED BY
873-3535
PHONE
OCT., 2007
DATE



LAYOUT PLAN
GROSS LENGTH OF PROJECT..... 3.30 MILES
NET LENGTH OF PROJECT..... 3.30 MILES

----- FEDERAL AID PROJECTS PREVIOUSLY CONSTRUCTED OR UNDER CONSTRUCTION

MILE POST 0.00 TO MILE POST 3.30

CHANGES MADE DURING CONSTRUCTION HAVE BEEN INCORPORATED ON THESE PLANS EXCEPT CHANGES IN THE ORIGINAL THEORETICAL QUANTITIES. FOR ACTUAL QUANTITIES REFER TO PROJECT LEDGER AND/OR COMPLETION REPORT.

[Signature] 1/1/10
RESIDENT ENGINEER DATE

DEPARTMENT OF TRANSPORTATION
STATE OF HAWAII

APPROVED:
[Signature] 3-7-08
DIR. OF TRANSPORTATION DATE