

INDEX TO DRAWINGS	
SHEET NO.	DESCRIPTION
1	TITLE SHEET
2	STANDARD PLANS SUMMARY
3	GENERAL NOTES AND LEGEND
4 - 5	WATER POLLUTION AND EROSION CONTROL NOTES
6 - 7	TYPICAL SECTIONS AND DETAILS
8	DRAINAGE DETAILS
9 - 10	HONOULIMALOO BRIDGE PLAN, GENERAL NOTES, SECTIONS AND DETAILS
11 - 21	ROADWAY PLANS
22	PAVEMENT MARKING LEGEND, DETAILS & NOTES
23 - 33	SIGNING & PAVEMENT MARKING PLANS
34	MISCELLANEOUS SUMMARIES

STATE OF HAWAII

DEPARTMENT OF TRANSPORTATION

HIGHWAYS DIVISION

HONOLULU, HAWAII

"AS-BUILT"

PLANS FOR

KAMEHAMEHA V HIGHWAY RESURFACING

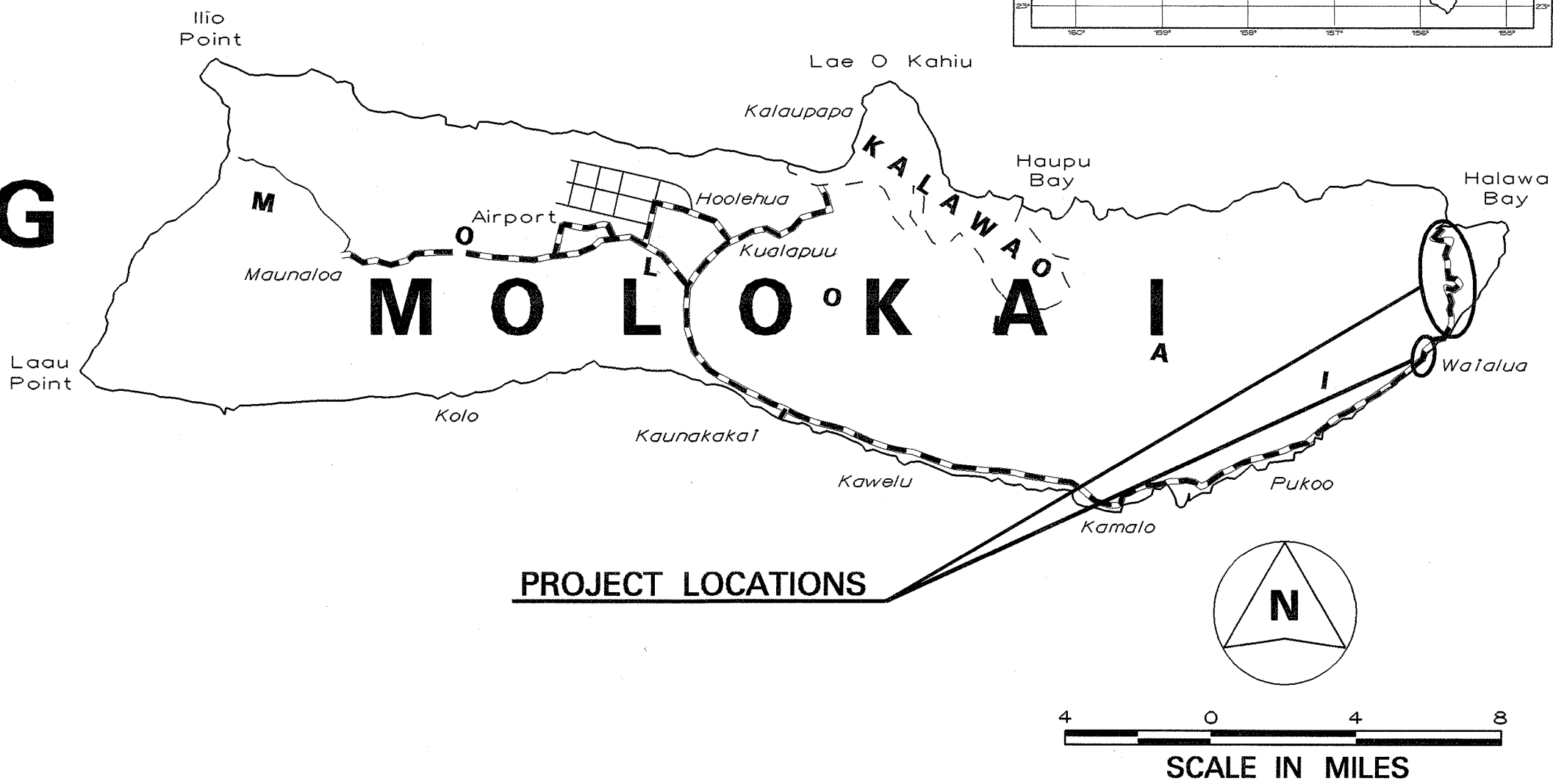
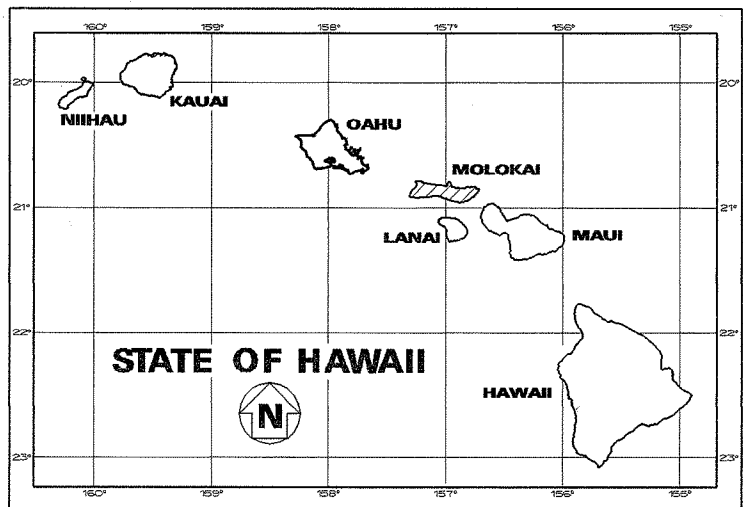
WAIALUA TO HALAWA BAY

PROJECT NO. 450B-01-05M

DISTRICT OF MOLOKAI

ISLAND OF MOLOKAI

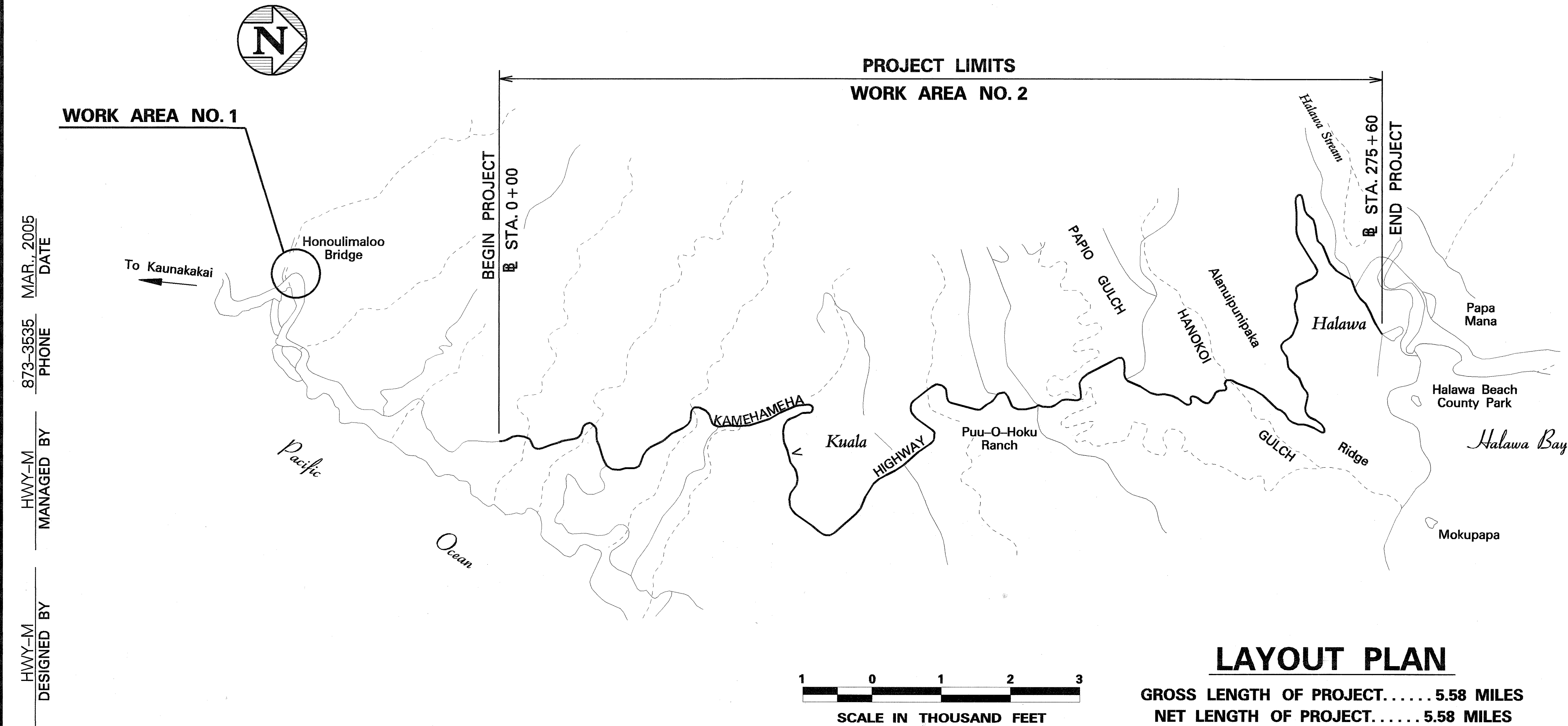
FED. ROAD DIST. NO.	STATE	PROJ. NO.	FISCAL YEAR	SHEET NO.	TOTAL SHEETS
HAWAII	HAW.	450B-01-05M	2005	1	34



PROJECT LOCATIONS

----- FEDERAL AID PROJECTS PREVIOUSLY CONSTRUCTED OR UNDER CONSTRUCTION

MILE POST 22.00 TO MILE POST 27.58



LAYOUT PLAN

GROSS LENGTH OF PROJECT..... 5.58 MILES
NET LENGTH OF PROJECT..... 5.58 MILES

CHANGES MADE DURING CONSTRUCTION HAVE BEEN INCORPORATED ON THESE PLANS EXCEPT CHANGES IN THE ORIGINAL THEORETICAL QUANTITIES. FOR ACTUAL QUANTITIES, REFER TO PROJECT LEDGER AND/OR COMPUTATION BOOK.

11/4/09
3/3/08

RESIDENT ENGINEER DATE

DEPARTMENT OF TRANSPORTATION STATE OF HAWAII	
APPROVED:	
<i>Dir. A. J. J. J.</i>	5-10-05
for DIR. OF TRANSPORTATION	DATE