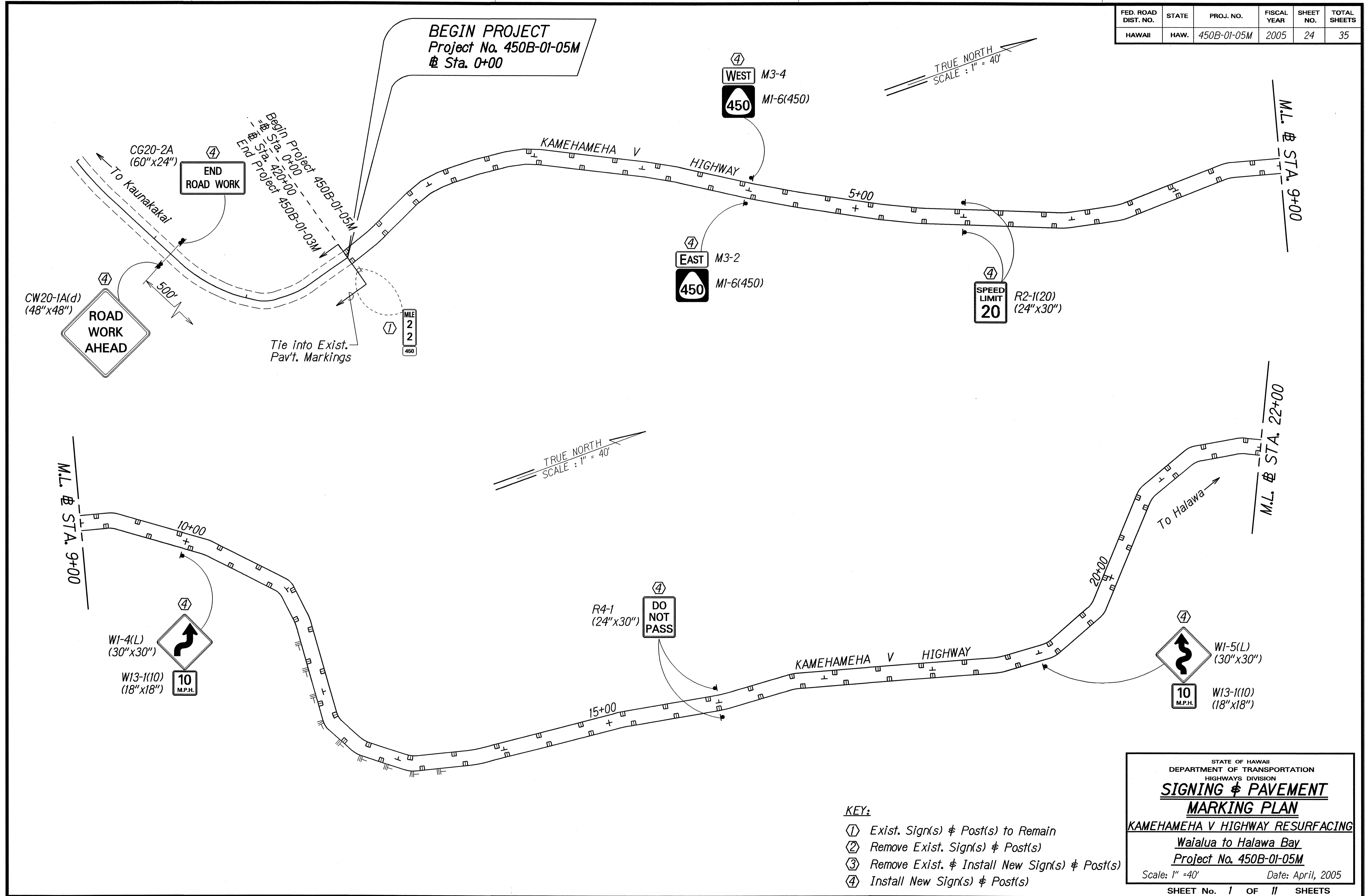


FED. ROAD DIST. NO.	STATE	PROJ. NO.	FISCAL YEAR	SHEET NO.	TOTAL SHEETS
HAWAII	HAW.	450B-01-05M	2005	24	35



DATE	3/1/05
SURVEY PLOTTED BY	
PLAN	
DESIGNED BY	
CHECKED BY	
NOTED BY	
DATE	3/1/05

- KEY:**
- ① Exist. Sign(s) & Post(s) to Remain
 - ② Remove Exist. Sign(s) & Post(s)
 - ③ Remove Exist. & Install New Sign(s) & Post(s)
 - ④ Install New Sign(s) & Post(s)

STATE OF HAWAII
DEPARTMENT OF TRANSPORTATION
HIGHWAYS DIVISION

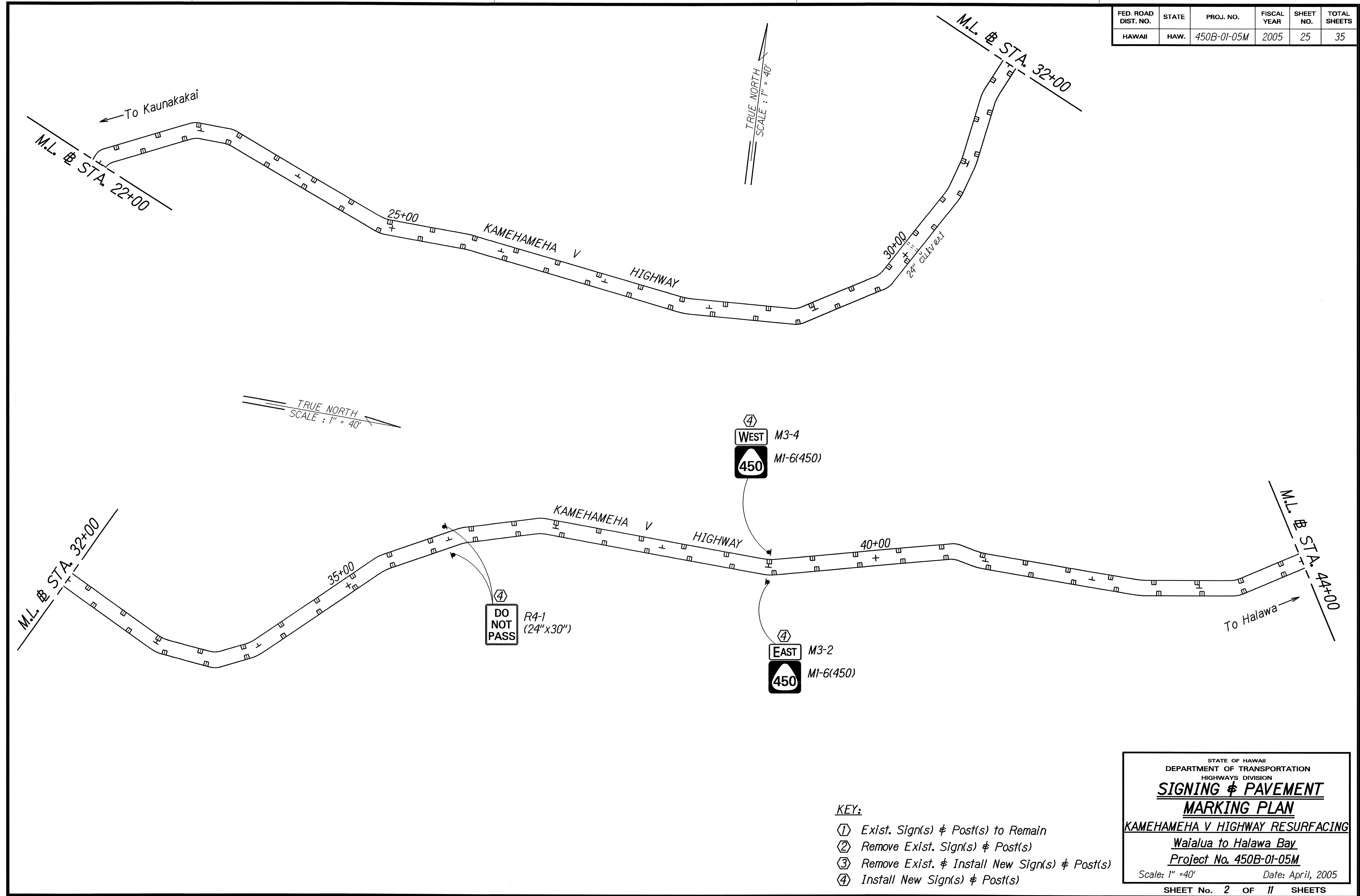
**SIGNING & PAVEMENT
MARKING PLAN**

KAMEHAMEHA V HIGHWAY RESURFACING
Waialua to Halawa Bay
Project No. 450B-01-05M

Scale: 1" = 40' Date: April, 2005

SHEET No. 1 OF 11 SHEETS

FED. ROAD DIST. NO.	STATE	PROJ. NO.	FISCAL YEAR	SHEET NO.	TOTAL SHEETS
HAWAII	HAW.	450B-01-05M	2005	25	35



ORIGINAL PLAN	DATE
SURVEY PLATTED BY	4/05
DRAWN BY	
TRACED BY	
DESIGNED BY	
CHECKED BY	

- KEY:**
- ① Exist. Sign(s) & Post(s) to Remain
 - ② Remove Exist. Sign(s) & Post(s)
 - ③ Remove Exist. & Install New Sign(s) & Post(s)
 - ④ Install New Sign(s) & Post(s)

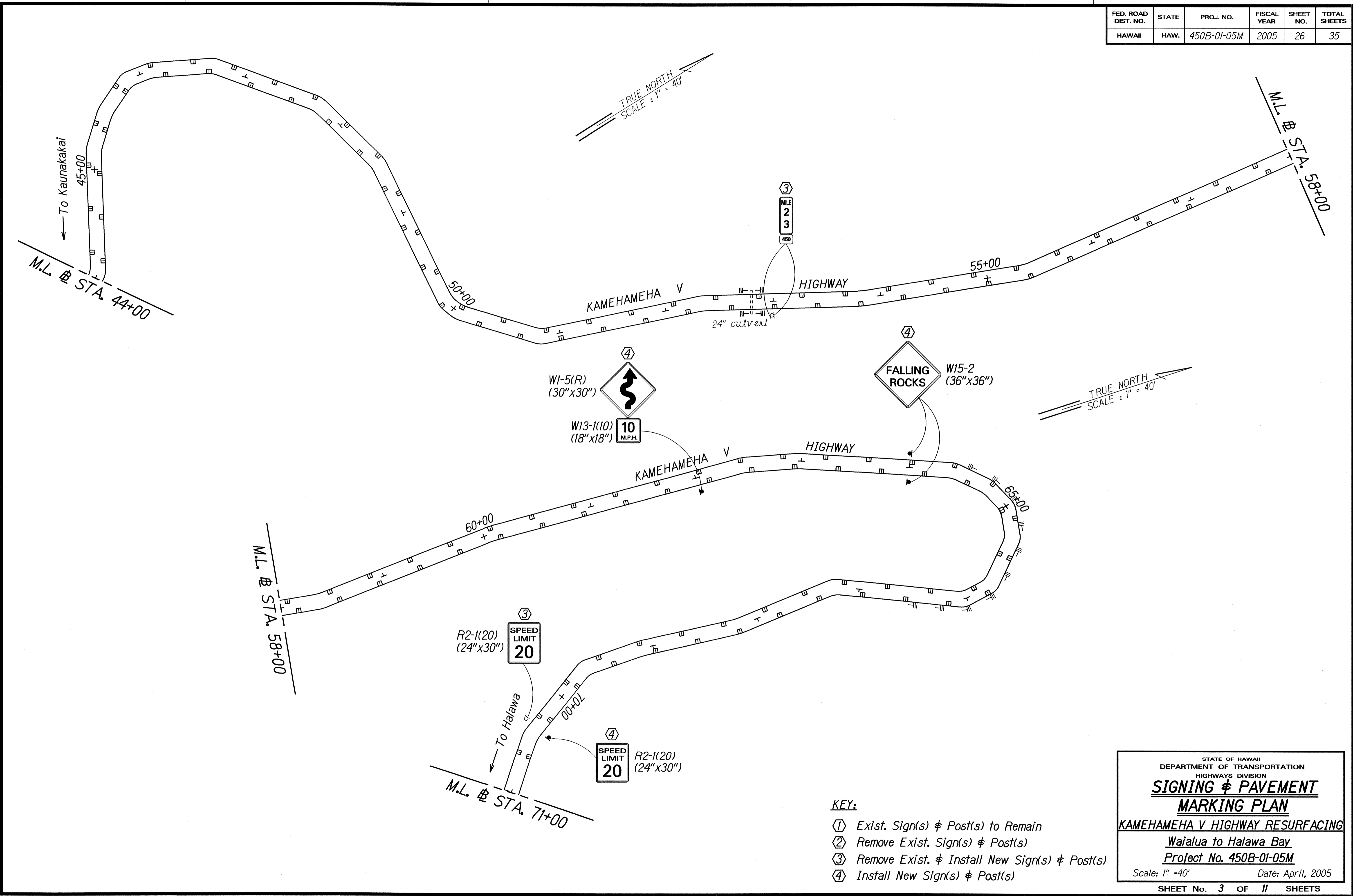
STATE OF HAWAII
DEPARTMENT OF TRANSPORTATION
HIGHWAYS DIVISION

**SIGNING & PAVEMENT
MARKING PLAN**

KAMEHAMEHA V HIGHWAY RESURFACING
Waialua to Halawa Bay
Project No. 450B-01-05M
Scale: 1" = 40' Date: April, 2005

SHEET No. 2 OF 11 SHEETS

FED. ROAD DIST. NO.	STATE	PROJ. NO.	FISCAL YEAR	SHEET NO.	TOTAL SHEETS
HAWAII	HAW.	450B-01-05M	2005	26	35



DESIGNED BY	DATE
DRAWN BY	4/05
TRACED BY	
DESIGNED BY	
QUANTITIES BY	
CHECKED BY	

- KEY:**
- ① Exist. Sign(s) & Post(s) to Remain
 - ② Remove Exist. Sign(s) & Post(s)
 - ③ Remove Exist. & Install New Sign(s) & Post(s)
 - ④ Install New Sign(s) & Post(s)

STATE OF HAWAII
DEPARTMENT OF TRANSPORTATION
HIGHWAYS DIVISION

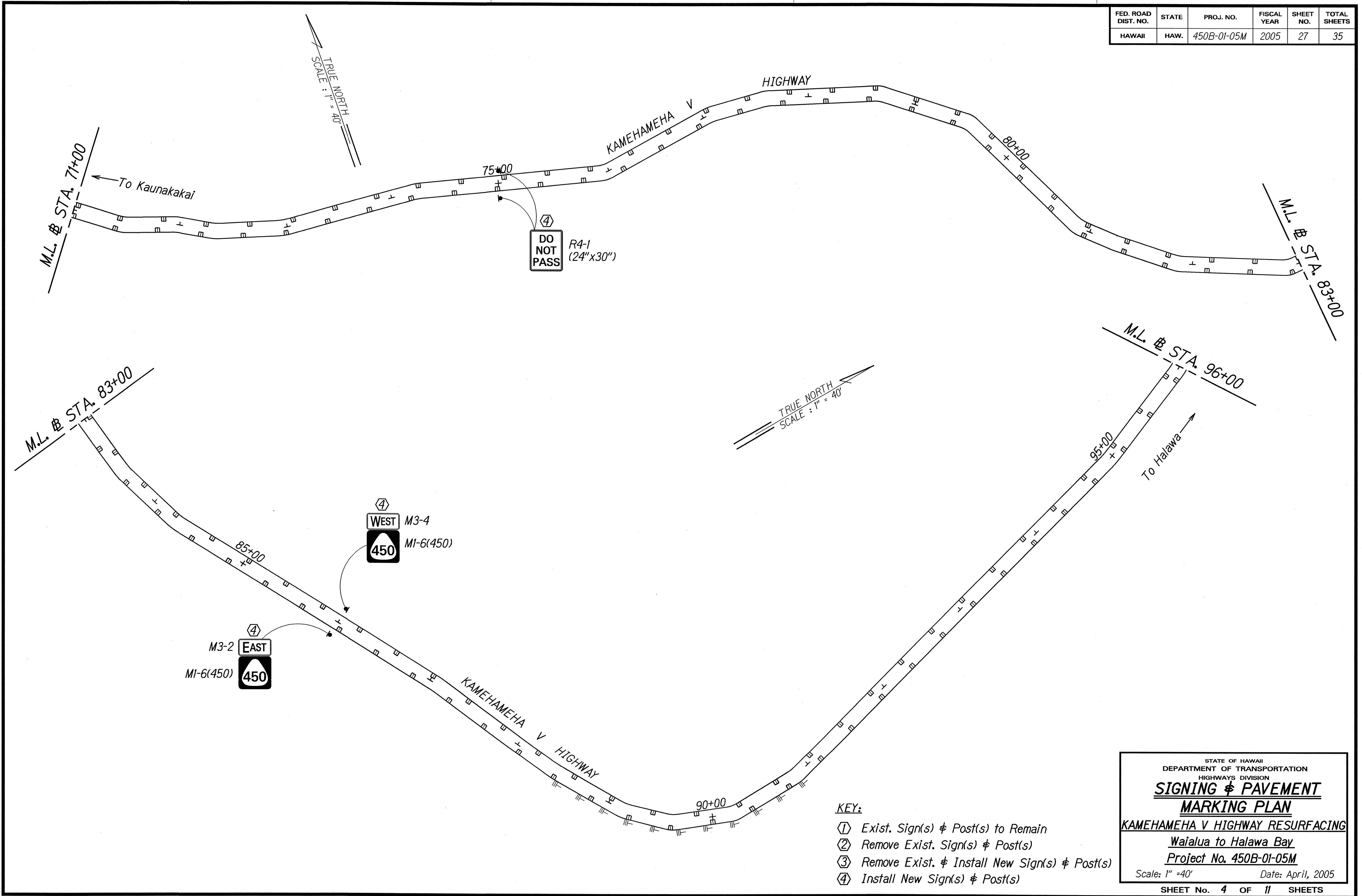
**SIGNING & PAVEMENT
MARKING PLAN**

KAMEHAMEHA V HIGHWAY RESURFACING
Waialua to Halawa Bay
Project No. 450B-01-05M

Scale: 1" = 40' Date: April, 2005

SHEET No. 3 OF 11 SHEETS

FED. ROAD DIST. NO.	STATE	PROJ. NO.	FISCAL YEAR	SHEET NO.	TOTAL SHEETS
HAWAII	HAW.	450B-01-05M	2005	27	35



ORIGINAL PLAN	DATE
DESIGNED BY	4/05
NOTED BY	
QUANTITIES BY	
CHECKED BY	

- KEY:**
- ① Exist. Sign(s) & Post(s) to Remain
 - ② Remove Exist. Sign(s) & Post(s)
 - ③ Remove Exist. & Install New Sign(s) & Post(s)
 - ④ Install New Sign(s) & Post(s)

STATE OF HAWAII
DEPARTMENT OF TRANSPORTATION
HIGHWAYS DIVISION

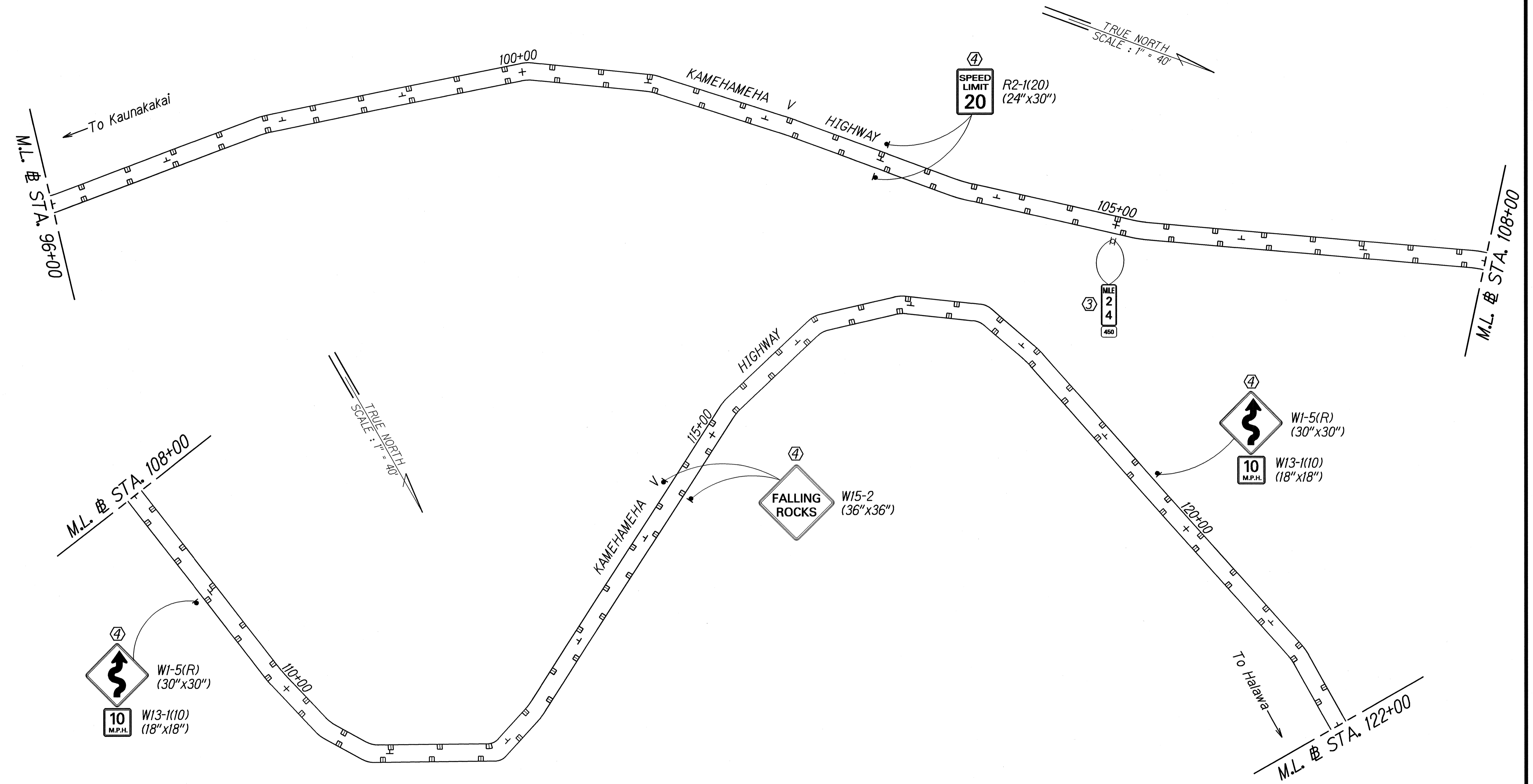
**SIGNING & PAVEMENT
MARKING PLAN**

KAMEHAMEHA V HIGHWAY RESURFACING
Waialua to Halawa Bay
Project No. 450B-01-05M

Scale: 1" = 40' Date: April, 2005

SHEET No. 4 OF 11 SHEETS

FED. ROAD DIST. NO.	STATE	PROJ. NO.	FISCAL YEAR	SHEET NO.	TOTAL SHEETS
HAWAII	HAW.	450B-01-05M	2005	28	35



SURVEY PLOTTED BY	DATE
DRAWN BY	3/2/05
DESIGNED BY	
QUANTITIES BY	
CHECKED BY	
ORIGINAL PLAN	
NOTE BOOK	
FILE NO.	
SCALE	

- KEY:**
- ① Exist. Sign(s) & Post(s) to Remain
 - ② Remove Exist. Sign(s) & Post(s)
 - ③ Remove Exist. & Install New Sign(s) & Post(s)
 - ④ Install New Sign(s) & Post(s)

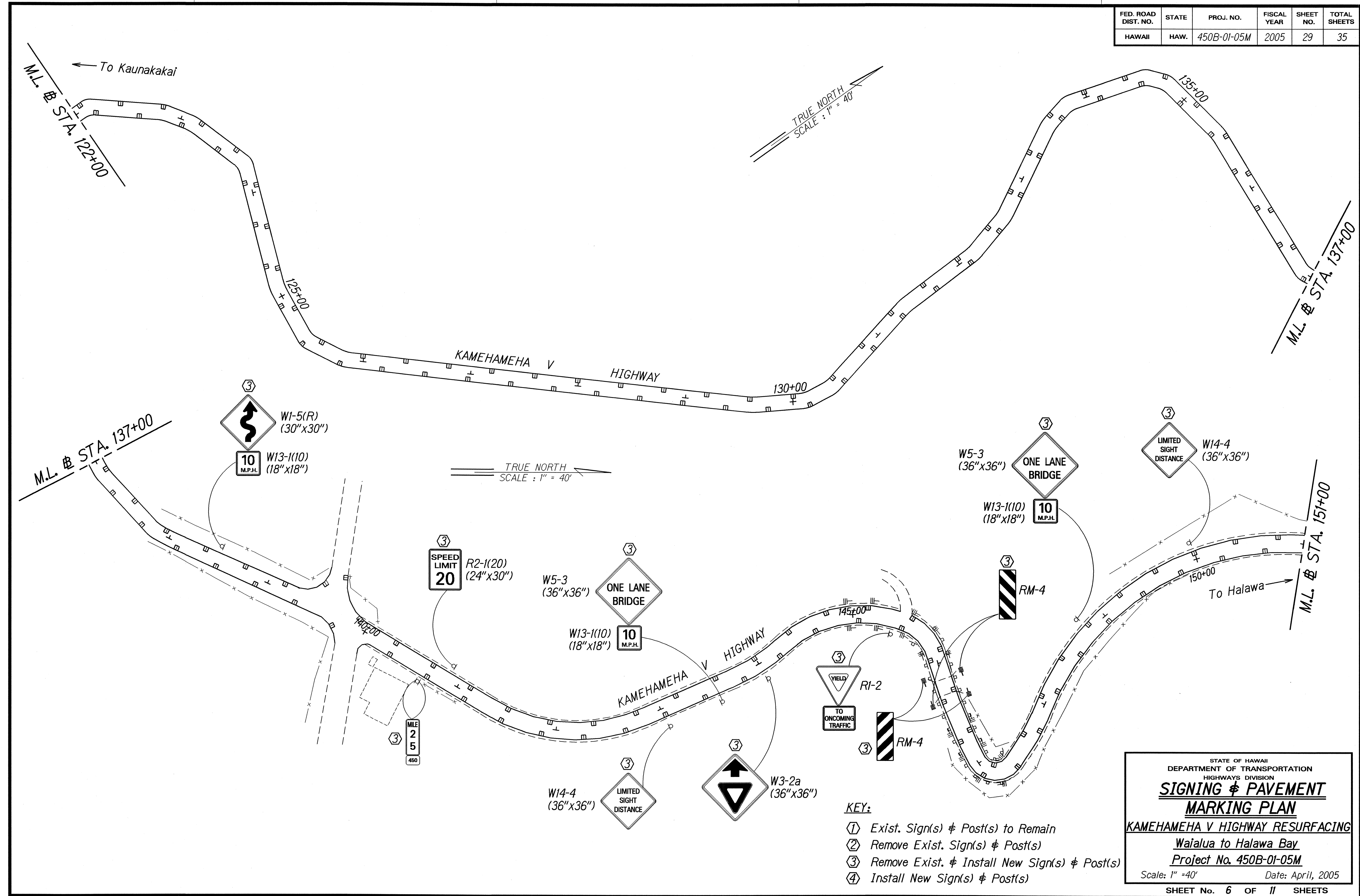
STATE OF HAWAII
DEPARTMENT OF TRANSPORTATION
HIGHWAYS DIVISION

SIGNING & PAVEMENT
MARKING PLAN

KAMEHAMEHA V HIGHWAY RESURFACING
Wai'alu to Halawa Bay
Project No. 450B-01-05M
Scale: 1" = 40' Date: April, 2005

SHEET No. 5 OF 11 SHEETS

FED. ROAD DIST. NO.	STATE	PROJ. NO.	FISCAL YEAR	SHEET NO.	TOTAL SHEETS
HAWAII	HAW.	450B-01-05M	2005	29	35

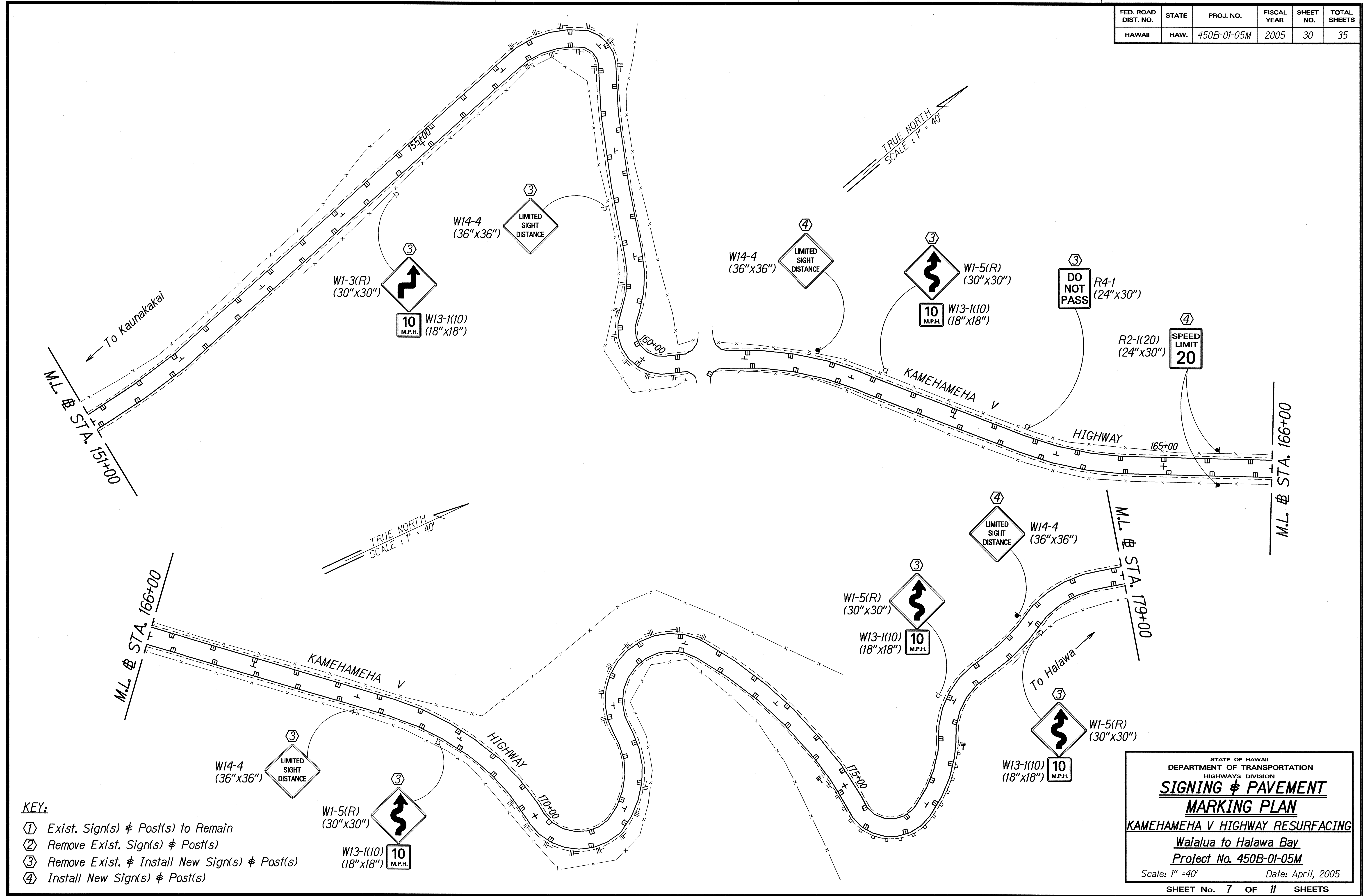


DESIGNED BY	DATE
TRACED BY	
DESIGNED BY	
QUANTITIES BY	
CHECKED BY	

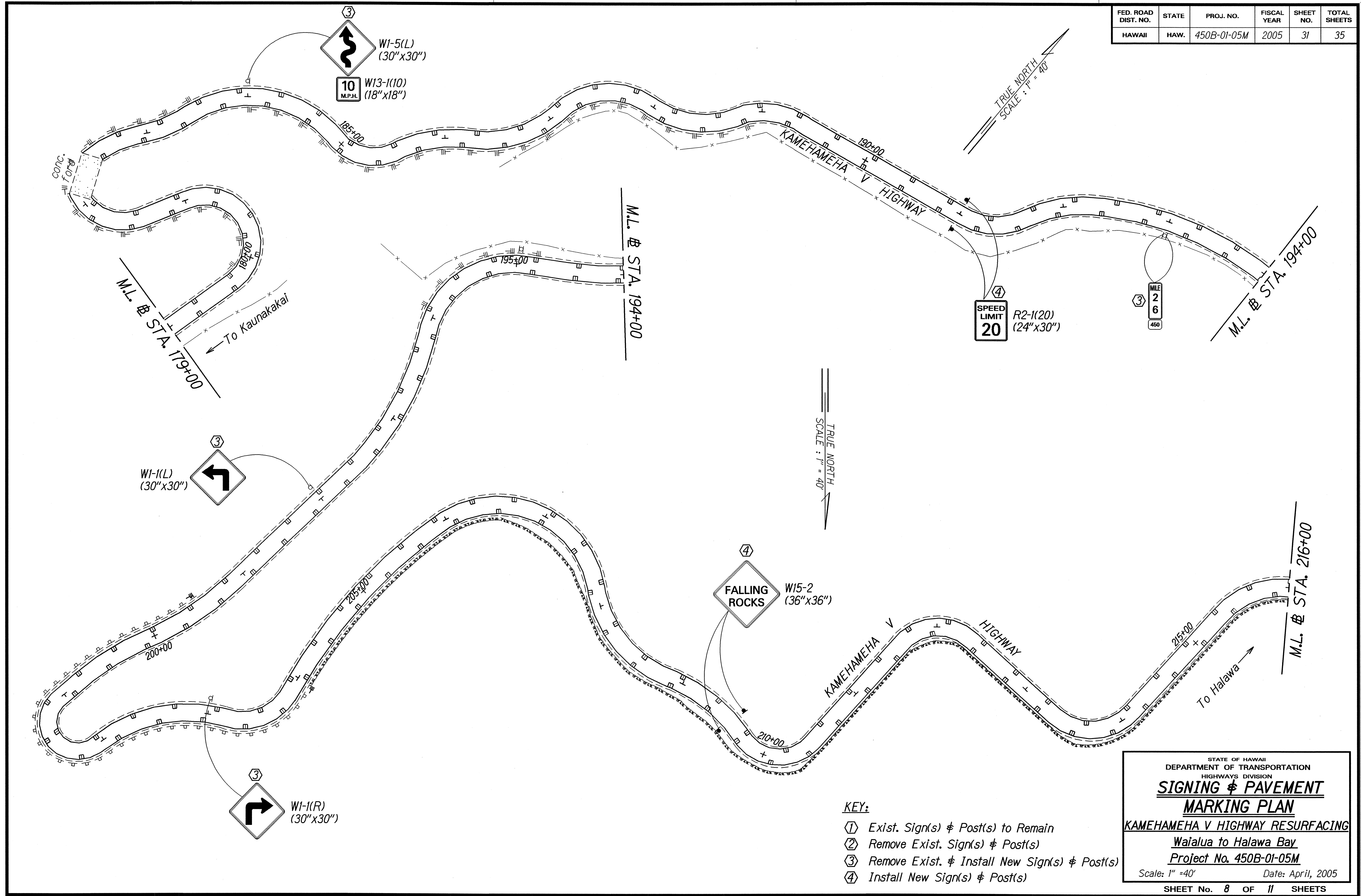
STATE OF HAWAII
DEPARTMENT OF TRANSPORTATION
HIGHWAYS DIVISION
SIGNING & PAVEMENT MARKING PLAN
KAMEHAMEHA V HIGHWAY RESURFACING
Waialua to Halawa Bay
Project No. 450B-01-05M
Scale: 1" = 40' Date: April, 2005

- KEY:**
- ① Exist. Sign(s) & Post(s) to Remain
 - ② Remove Exist. Sign(s) & Post(s)
 - ③ Remove Exist. & Install New Sign(s) & Post(s)
 - ④ Install New Sign(s) & Post(s)

FED. ROAD DIST. NO.	STATE	PROJ. NO.	FISCAL YEAR	SHEET NO.	TOTAL SHEETS
HAWAII	HAW.	450B-01-05M	2005	30	35



FED. ROAD DIST. NO.	STATE	PROJ. NO.	FISCAL YEAR	SHEET NO.	TOTAL SHEETS
HAWAII	HAW.	450B-01-05M	2005	31	35



ORIGINAL SURVEY PLOTTED BY	DATE
PLAN	4/05
TRACED BY	
DESIGNED BY	
CHECKED BY	

- KEY:**
- ① Exist. Sign(s) & Post(s) to Remain
 - ② Remove Exist. Sign(s) & Post(s)
 - ③ Remove Exist. & Install New Sign(s) & Post(s)
 - ④ Install New Sign(s) & Post(s)

STATE OF HAWAII
DEPARTMENT OF TRANSPORTATION
HIGHWAYS DIVISION

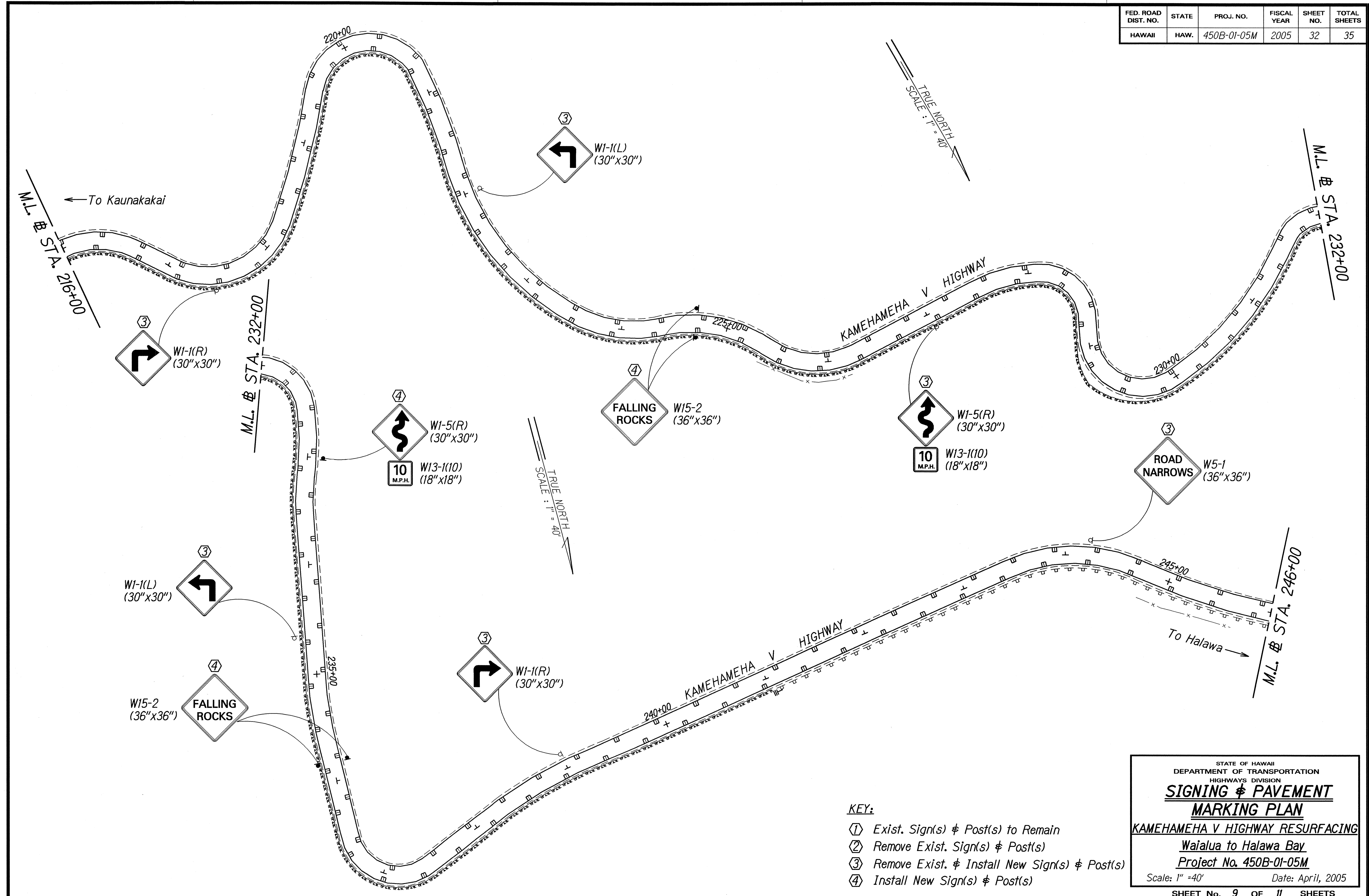
**SIGNING & PAVEMENT
MARKING PLAN**

KAMEHAMEHA V HIGHWAY RESURFACING
Wai'alu'a to Halawa Bay
Project No. 450B-01-05M

Scale: 1" = 40' Date: April, 2005

SHEET No. 8 OF 11 SHEETS

FED. ROAD DIST. NO.	STATE	PROJ. NO.	FISCAL YEAR	SHEET NO.	TOTAL SHEETS
HAWAII	HAW.	450B-01-05M	2005	32	35



DATE	4/05
HEAVY PLOTTED BY	
DRAWN BY	
DESIGNED BY	
CHECKED BY	
ORIGINAL PLAN	
NOTE BOOK	
DESIGNED BY	
CHECKED BY	

- KEY:**
- ① Exist. Sign(s) & Post(s) to Remain
 - ② Remove Exist. Sign(s) & Post(s)
 - ③ Remove Exist. & Install New Sign(s) & Post(s)
 - ④ Install New Sign(s) & Post(s)

STATE OF HAWAII
DEPARTMENT OF TRANSPORTATION
HIGHWAYS DIVISION

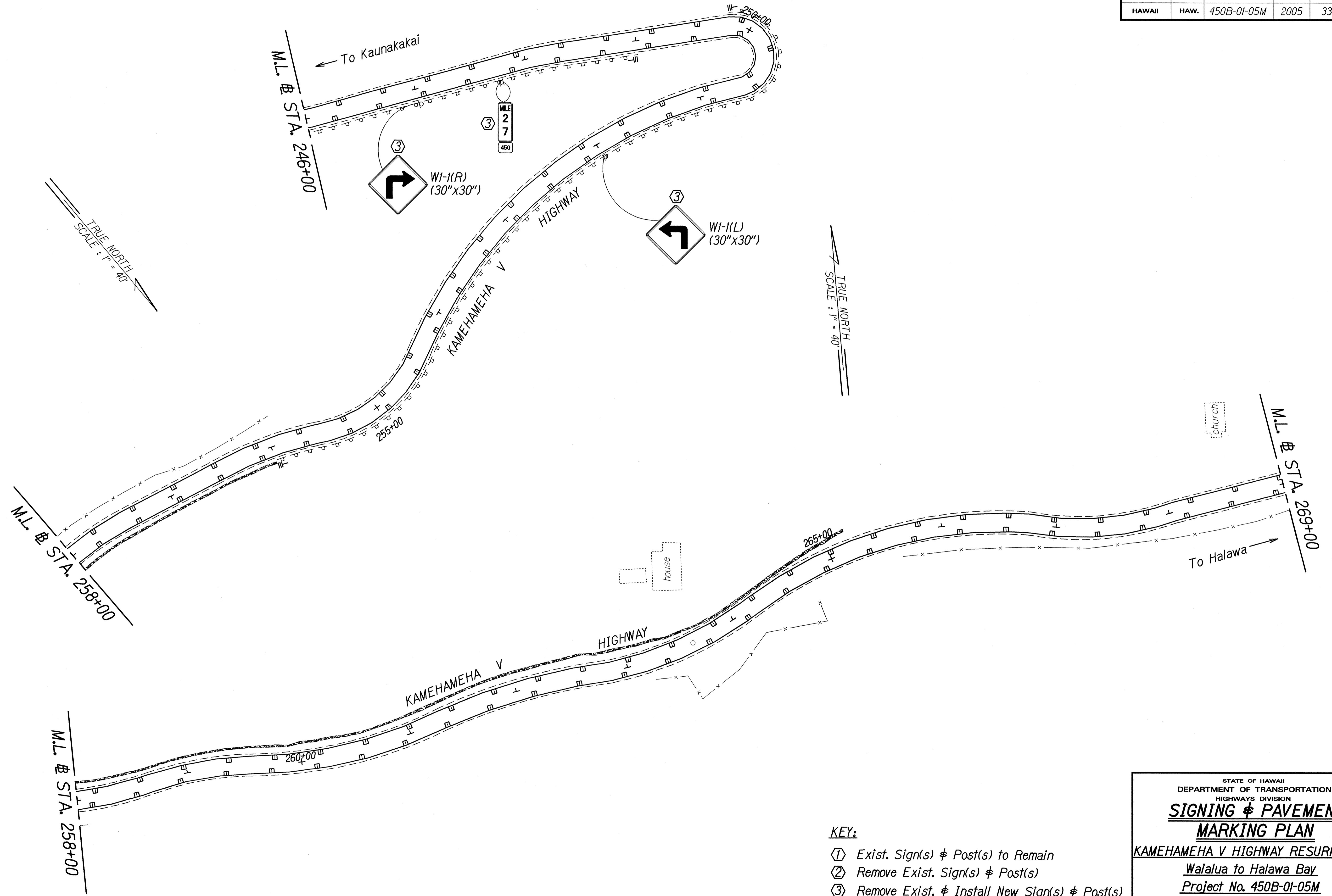
**SIGNING & PAVEMENT
MARKING PLAN**

KAMEHAMEHA V HIGHWAY RESURFACING
Wai'alu to Halawa Bay
Project No. 450B-01-05M

Scale: 1" = 40' Date: April, 2005

SHEET No. 9 OF 11 SHEETS

FED. ROAD DIST. NO.	STATE	PROJ. NO.	FISCAL YEAR	SHEET NO.	TOTAL SHEETS
HAWAII	HAW.	450B-01-05M	2005	33	35



SURVEY PLOTTED BY	DATE
TRACED BY	2/7/05
DESIGNED BY	
QUANTITIES BY	
CHECKED BY	
ORIGINAL PLAN	
NOTE BOOK	
DATE	2/10/05
CHECKED BY	

- KEY:**
- ① Exist. Sign(s) & Post(s) to Remain
 - ② Remove Exist. Sign(s) & Post(s)
 - ③ Remove Exist. & Install New Sign(s) & Post(s)
 - ④ Install New Sign(s) & Post(s)

STATE OF HAWAII
DEPARTMENT OF TRANSPORTATION
HIGHWAYS DIVISION

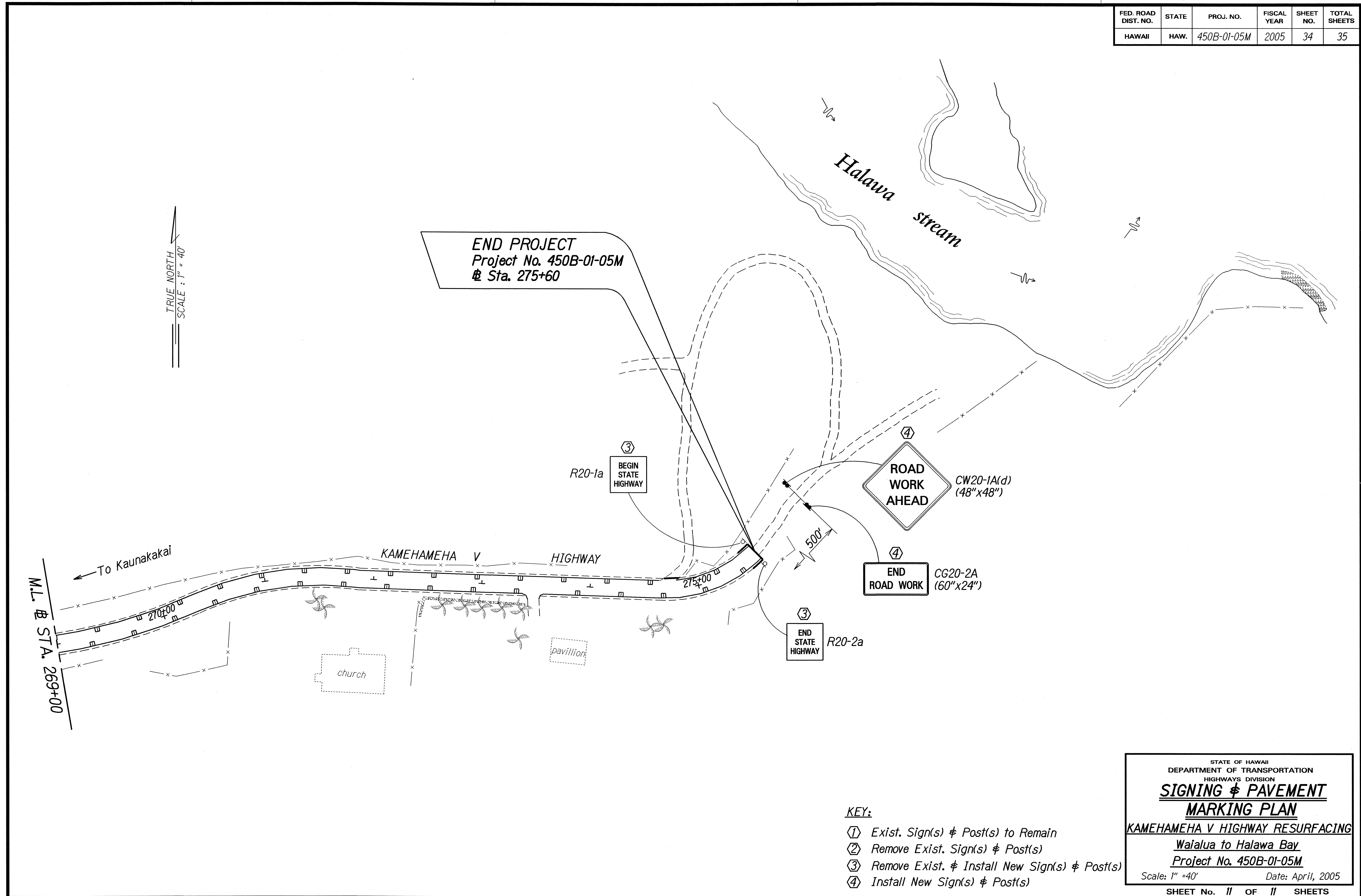
**SIGNING & PAVEMENT
MARKING PLAN**

KAMEHAMEHA V HIGHWAY RESURFACING
Waialua to Halawa Bay
Project No. 450B-01-05M

Scale: 1" = 40' Date: April, 2005

SHEET No. 10 OF 11 SHEETS

FED. ROAD DIST. NO.	STATE	PROJ. NO.	FISCAL YEAR	SHEET NO.	TOTAL SHEETS
HAWAII	HAW.	450B-01-05M	2005	34	35



DATE	4/05
SURVEY PLOTTED BY	
DRAWN BY	lg
TRACED BY	me/ky
DESIGNED BY	
CHECKED BY	
ORIGINAL PLAN	
NOTE BOOK	
REVISIONS	
CHECKED BY	

- KEY:**
- ① Exist. Sign(s) & Post(s) to Remain
 - ② Remove Exist. Sign(s) & Post(s)
 - ③ Remove Exist. & Install New Sign(s) & Post(s)
 - ④ Install New Sign(s) & Post(s)

STATE OF HAWAII
DEPARTMENT OF TRANSPORTATION
HIGHWAYS DIVISION

**SIGNING & PAVEMENT
MARKING PLAN**

KAMEHAMEHA V HIGHWAY RESURFACING
Waialua to Halawa Bay
Project No. 450B-01-05M
Scale: 1" = 40' Date: April, 2005

SHEET No. 11 OF 11 SHEETS