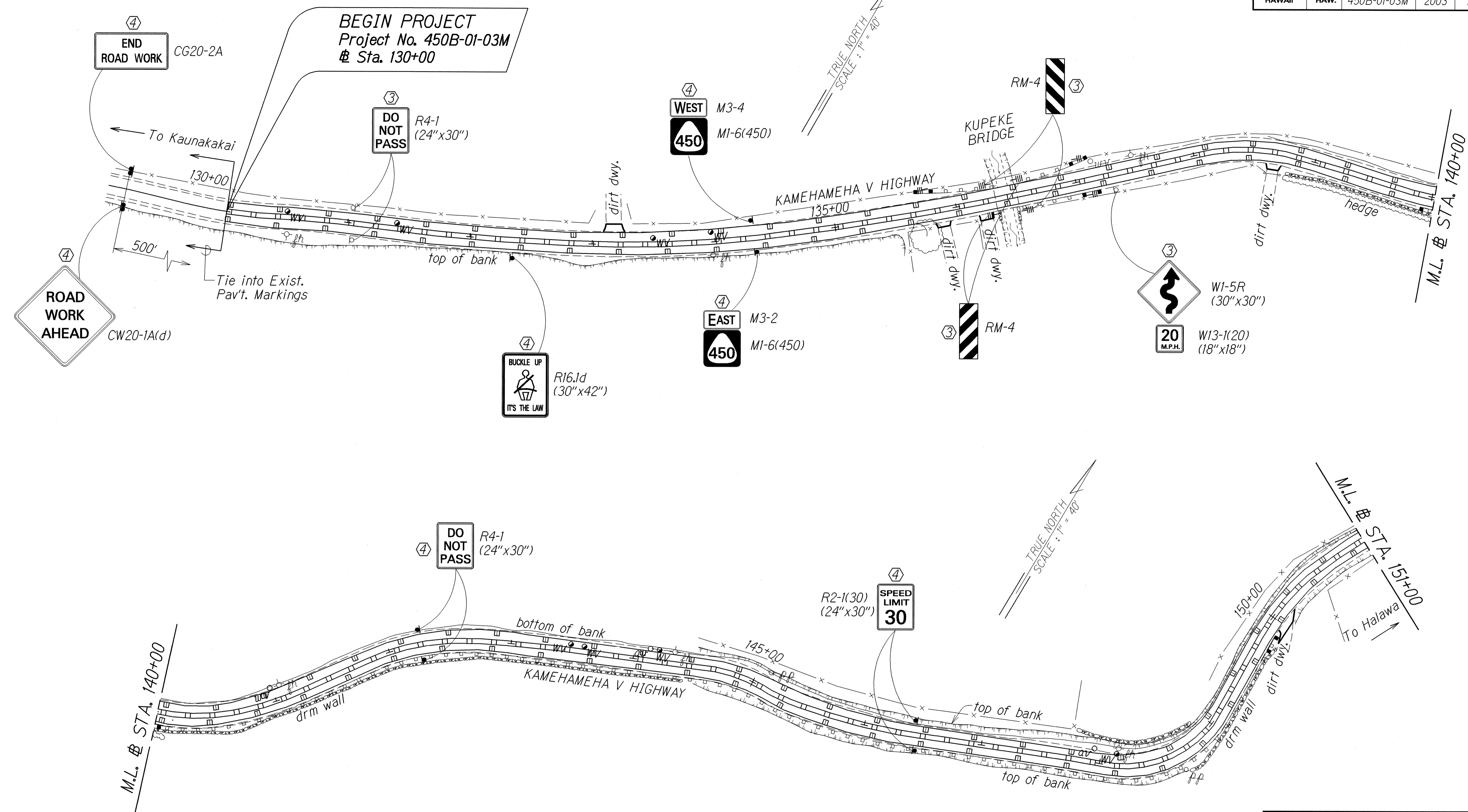


FED. ROAD DIST. NO.	STATE	PROJ. NO.	FISCAL YEAR	SHEET NO.	TOTAL SHEETS
HAWAII	HAW.	450B-01-03M	2003	25	39



SURVEY PLOTTED BY	DATE
DRAWN BY	1/03
TRACED BY	
NOTE BOOK	
QUANTITIES BY	
CHECKED BY	

- KEY:**
- ① Exist. Sign(s) & Post(s) to Remain
 - ② Remove Exist. Sign(s) & Post(s)
 - ③ Remove Exist. & Install New Sign(s) & Post(s)
 - ④ Install New Sign(s) & Post(s)

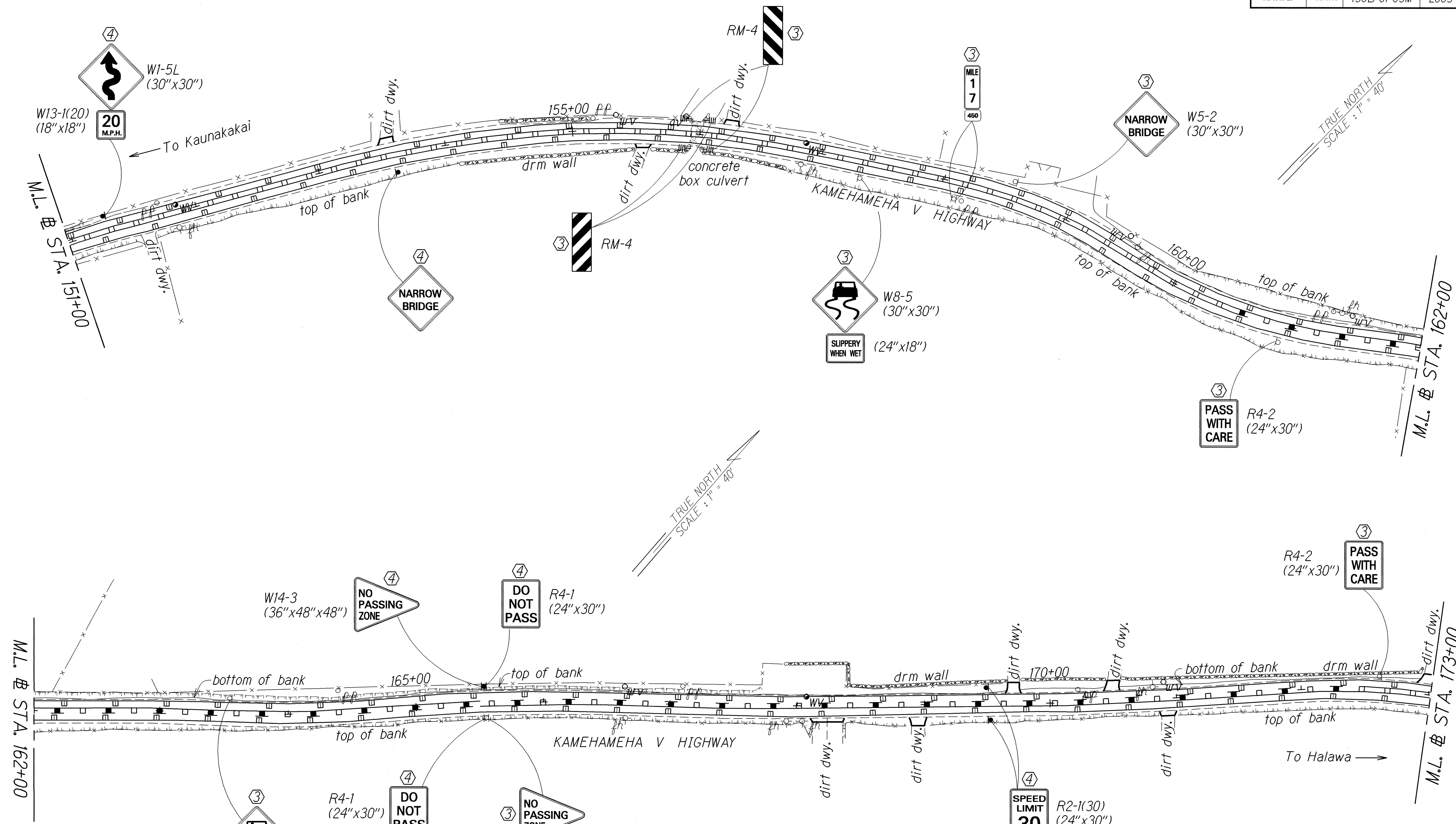
STATE OF HAWAII
DEPARTMENT OF TRANSPORTATION
HIGHWAYS DIVISION

**SIGNING & PAVEMENT
MARKING PLAN**

KAMEHAMEHA V HIGHWAY RESURFACING
Pukoo to Waialua
Project No. 450B-01-03M
Scale: 1" = 40' Date: December, 2002

SHEET No. 1 OF 13 SHEETS

FED. ROAD DIST. NO.	STATE	PROJ. NO.	FISCAL YEAR	SHEET NO.	TOTAL SHEETS
HAWAII	HAW.	450B-01-03M	2003	26	39



ORIGINAL SURVEY PLOTTED BY DATE
 PLAN DRAWN BY 1/03
 NOTE BOOK TRACED BY
 DESIGNED BY
 CHECKED BY

- KEY:**
- ① Exist. Sign(s) & Post(s) to Remain
 - ② Remove Exist. Sign(s) & Post(s)
 - ③ Remove Exist. & Install New Sign(s) & Post(s)
 - ④ Install New Sign(s) & Post(s)

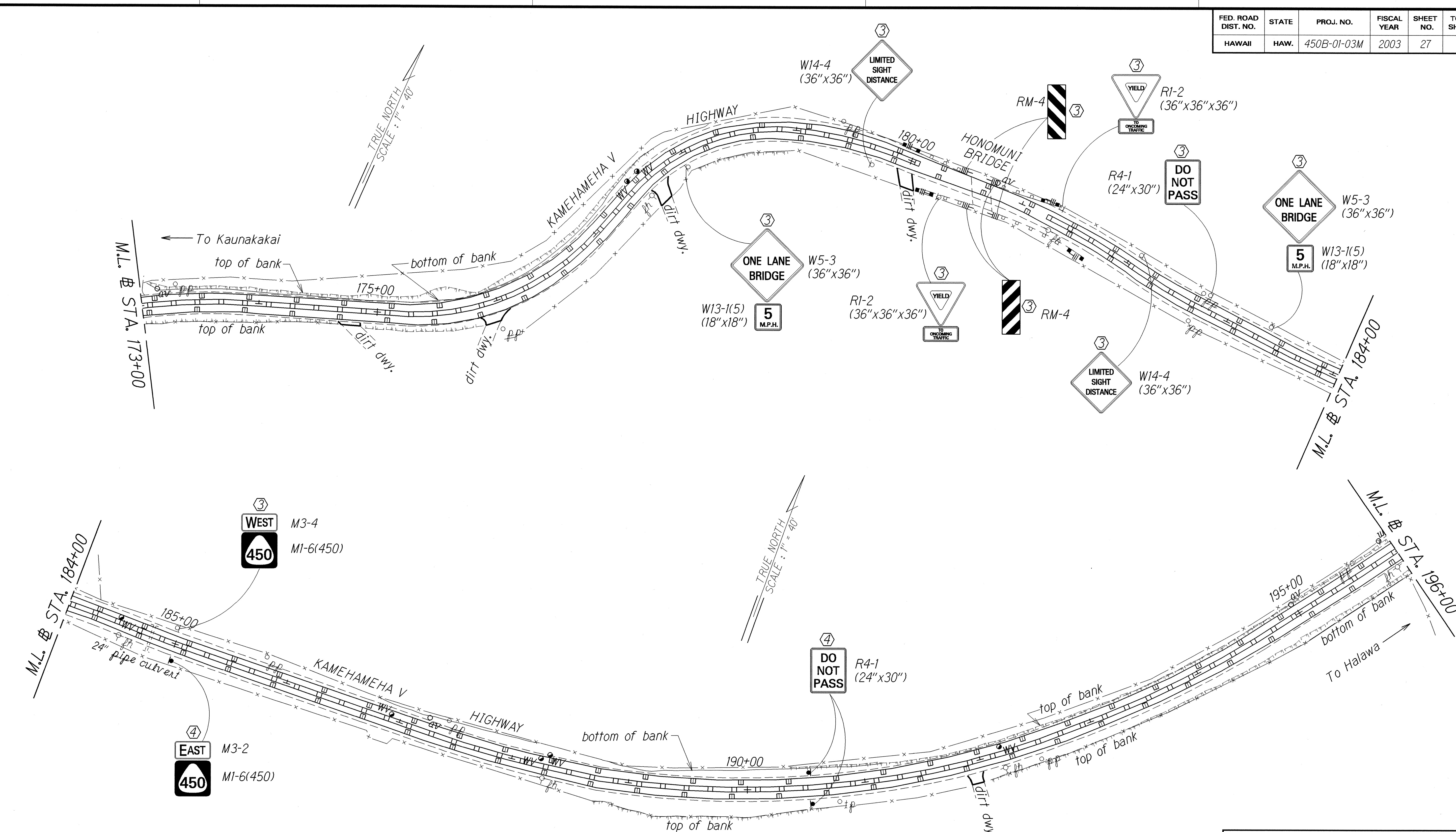
STATE OF HAWAII
 DEPARTMENT OF TRANSPORTATION
 HIGHWAYS DIVISION

**SIGNING & PAVEMENT
 MARKING PLAN**

KAMEHAMEHA V HIGHWAY RESURFACING
 Pukoo to Waialua
 Project No. 450B-01-03M
 Scale: 1" = 40' Date: December, 2002

SHEET No. 2 OF 13 SHEETS

FED. ROAD DIST. NO.	STATE	PROJ. NO.	FISCAL YEAR	SHEET NO.	TOTAL SHEETS
HAWAII	HAW.	450B-01-03M	2003	27	39



SURVEY PLOTTED BY	DATE
DRAWN BY	1/03
DESIGNED BY	
QUANTITIES BY	
CHECKED BY	
ORIGINAL PLAN	
NOTE BOOK	
STAMP	

- KEY:**
- ① Exist. Sign(s) & Post(s) to Remain
 - ② Remove Exist. Sign(s) & Post(s)
 - ③ Remove Exist. & Install New Sign(s) & Post(s)
 - ④ Install New Sign(s) & Post(s)

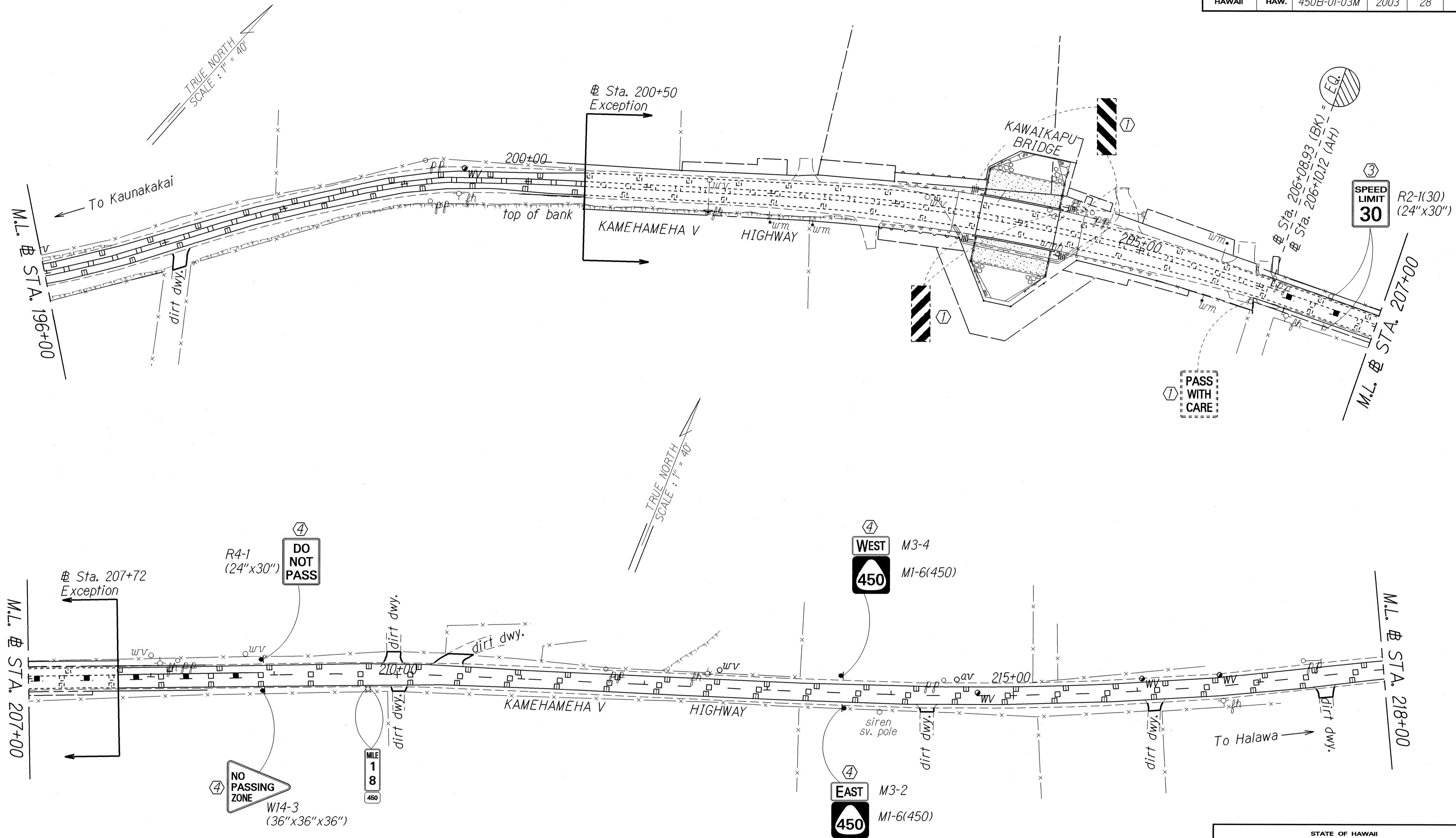
STATE OF HAWAII
DEPARTMENT OF TRANSPORTATION
HIGHWAYS DIVISION

**SIGNING & PAVEMENT
MARKING PLAN**

KAMEHAMEHA V HIGHWAY RESURFACING
Pukoo to Waialua
Project No. 450B-01-03M
Scale: 1" = 40' Date: December, 2002

SHEET No. 3 OF 13 SHEETS

FED. ROAD DIST. NO.	STATE	PROJ. NO.	FISCAL YEAR	SHEET NO.	TOTAL SHEETS
HAWAII	HAW.	450B-01-03M	2003	28	39



ORIGINAL PLAN	DATE
SURVEY PLOTTED BY	1/03
DRAWN BY	
TRACED BY	
QUANTITIES BY	
CHECKED BY	

- KEY:**
- ① Exist. Sign(s) & Post(s) to Remain
 - ② Remove Exist. Sign(s) & Post(s)
 - ③ Remove Exist. & Install New Sign(s) & Post(s)
 - ④ Install New Sign(s) & Post(s)

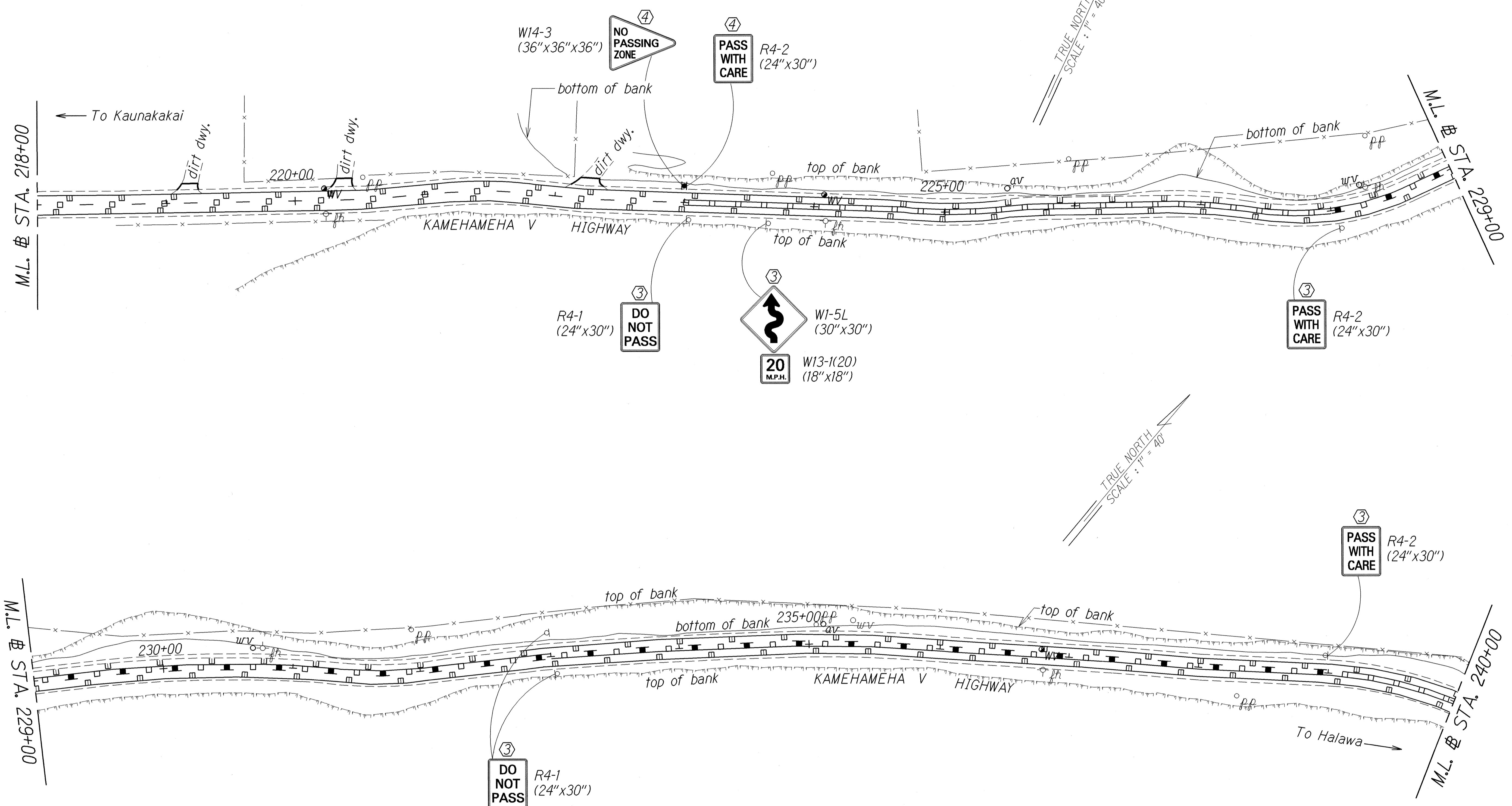
STATE OF HAWAII
DEPARTMENT OF TRANSPORTATION
HIGHWAYS DIVISION

**SIGNING & PAVEMENT
MARKING PLAN**

KAMEHAMEHA V HIGHWAY RESURFACING
Pukoo to Waialua
Project No. 450B-01-03M
Scale: 1" = 40' Date: December, 2002

SHEET No. 4 OF 13 SHEETS

FED. ROAD DIST. NO.	STATE	PROJ. NO.	FISCAL YEAR	SHEET NO.	TOTAL SHEETS
HAWAII	HAW.	450B-01-03M	2003	29	39

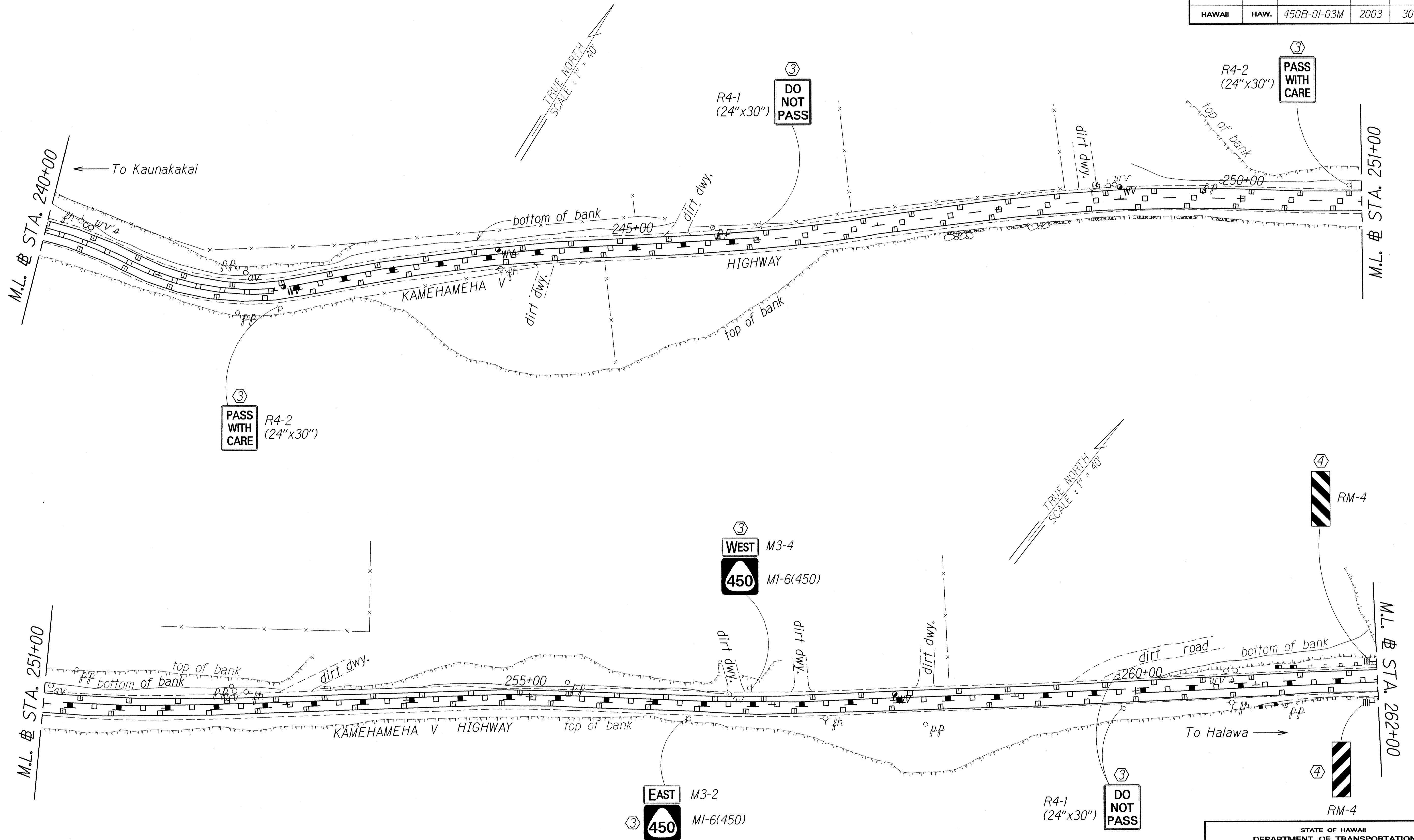


ORIGINAL PLAN
 SURVEY PLOTTED BY
 DRAWN BY
 DESIGNED BY
 CHECKED BY

- KEY:**
- ① Exist. Sign(s) & Post(s) to Remain
 - ② Remove Exist. Sign(s) & Post(s)
 - ③ Remove Exist. & Install New Sign(s) & Post(s)
 - ④ Install New Sign(s) & Post(s)

STATE OF HAWAII
 DEPARTMENT OF TRANSPORTATION
 HIGHWAYS DIVISION
SIGNING & PAVEMENT
MARKING PLAN
 KAMEHAMEHA V HIGHWAY RESURFACING
 Pukoo to Waialua
 Project No. 450B-01-03M
 Scale: 1" = 40' Date: December, 2002
 SHEET No. 5 OF 13 SHEETS

FED. ROAD DIST. NO.	STATE	PROJ. NO.	FISCAL YEAR	SHEET NO.	TOTAL SHEETS
HAWAII	HAW.	450B-01-03M	2003	30	39



SURVEY PLOTTED BY	DATE
DRAWN BY	1/23
IN CHARGE	
NOTE BOOK	
QUANTITIES BY	
CHECKED BY	

KEY:

- ① Exist. Sign(s) & Post(s) to Remain
- ② Remove Exist. Sign(s) & Post(s)
- ③ Remove Exist. & Install New Sign(s) & Post(s)
- ④ Install New Sign(s) & Post(s)

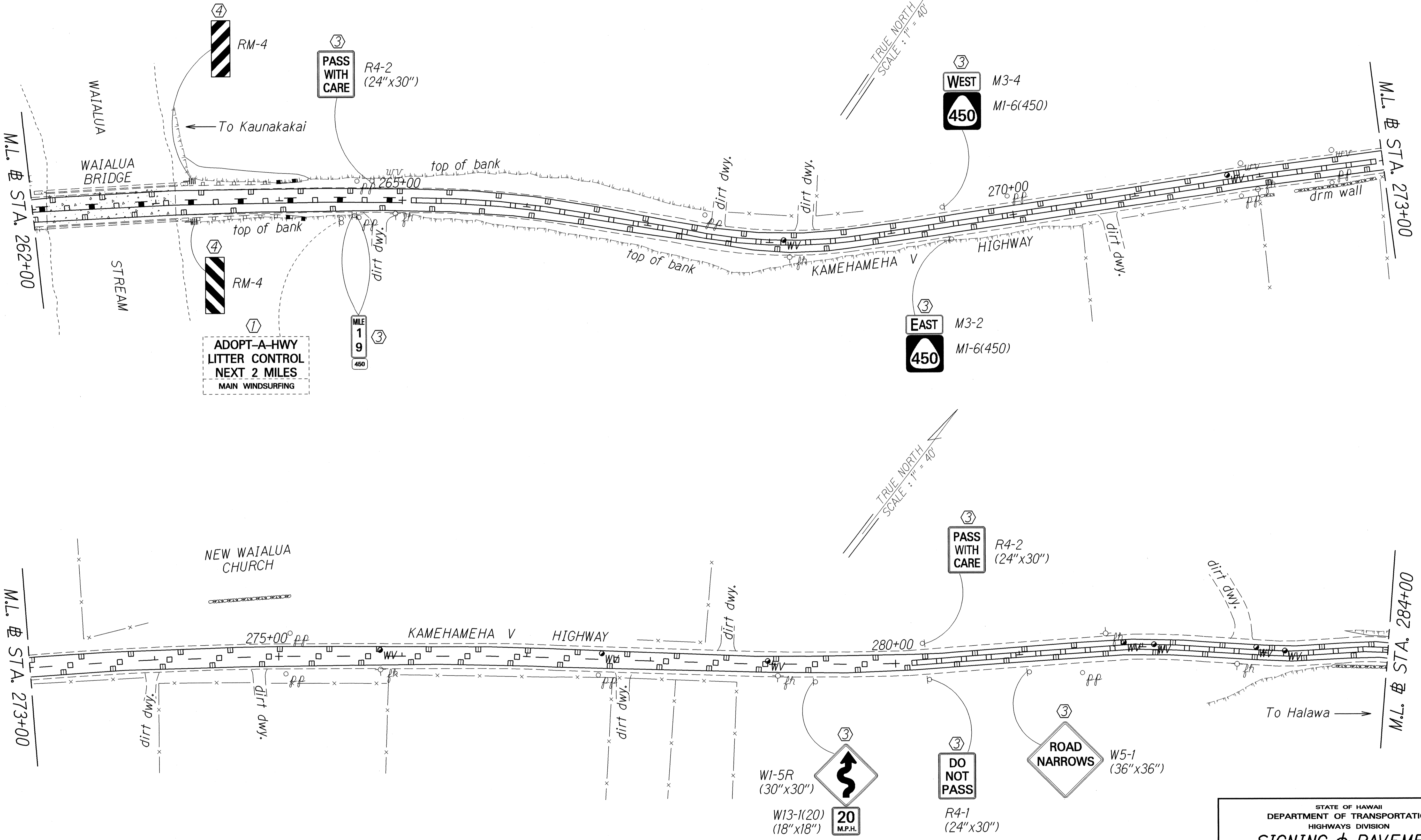
STATE OF HAWAII
DEPARTMENT OF TRANSPORTATION
HIGHWAYS DIVISION

**SIGNING & PAVEMENT
MARKING PLAN**

KAMEHAMEHA V HIGHWAY RESURFACING
Pukoo to Waialua
Project No. 450B-01-03M
Scale: 1" = 40' Date: December, 2002

SHEET No. 6 OF 13 SHEETS

FED. ROAD DIST. NO.	STATE	PROJ. NO.	FISCAL YEAR	SHEET NO.	TOTAL SHEETS
HAWAII	HAW.	450B-01-03M	2003	31	39



DESIGNED BY	DATE
DRAWN BY	1/03
TRACED BY	
DESIGNED BY	
QUANTITIES BY	
CHECKED BY	

- ① Exist. Sign(s) & Post(s) to Remain
- ② Remove Exist. Sign(s) & Post(s)
- ③ Remove Exist. & Install New Sign(s) & Post(s)
- ④ Install New Sign(s) & Post(s)

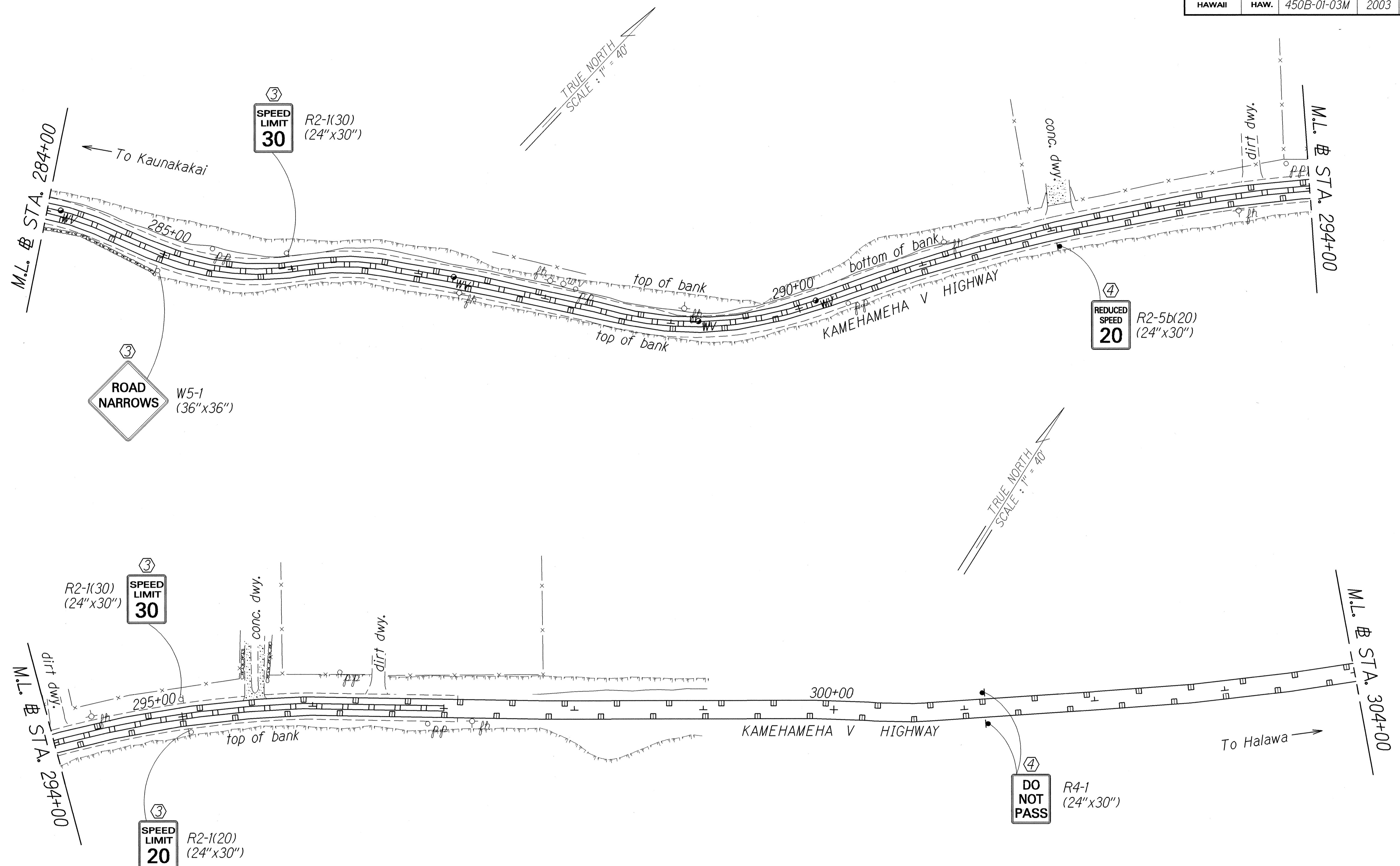
STATE OF HAWAII
DEPARTMENT OF TRANSPORTATION
HIGHWAYS DIVISION

**SIGNING & PAVEMENT
MARKING PLAN**

KAMEHAMEHA V HIGHWAY RESURFACING
Pukoo to Waialua
Project No. 450B-01-03M
Scale: 1" = 40' Date: December, 2002

SHEET No. 7 OF 13 SHEETS

FED. ROAD DIST. NO.	STATE	PROJ. NO.	FISCAL YEAR	SHEET NO.	TOTAL SHEETS
HAWAII	HAW.	450B-01-03M	2003	32	39



SURVEY PLOTTED BY	DATE
DESIGNED BY	1/03
TRACED BY	
DESIGNED BY	
QUANTITIES BY	
CHECKED BY	

- KEY:
- ① Exist. Sign(s) & Post(s) to Remain
 - ② Remove Exist. Sign(s) & Post(s)
 - ③ Remove Exist. & Install New Sign(s) & Post(s)
 - ④ Install New Sign(s) & Post(s)

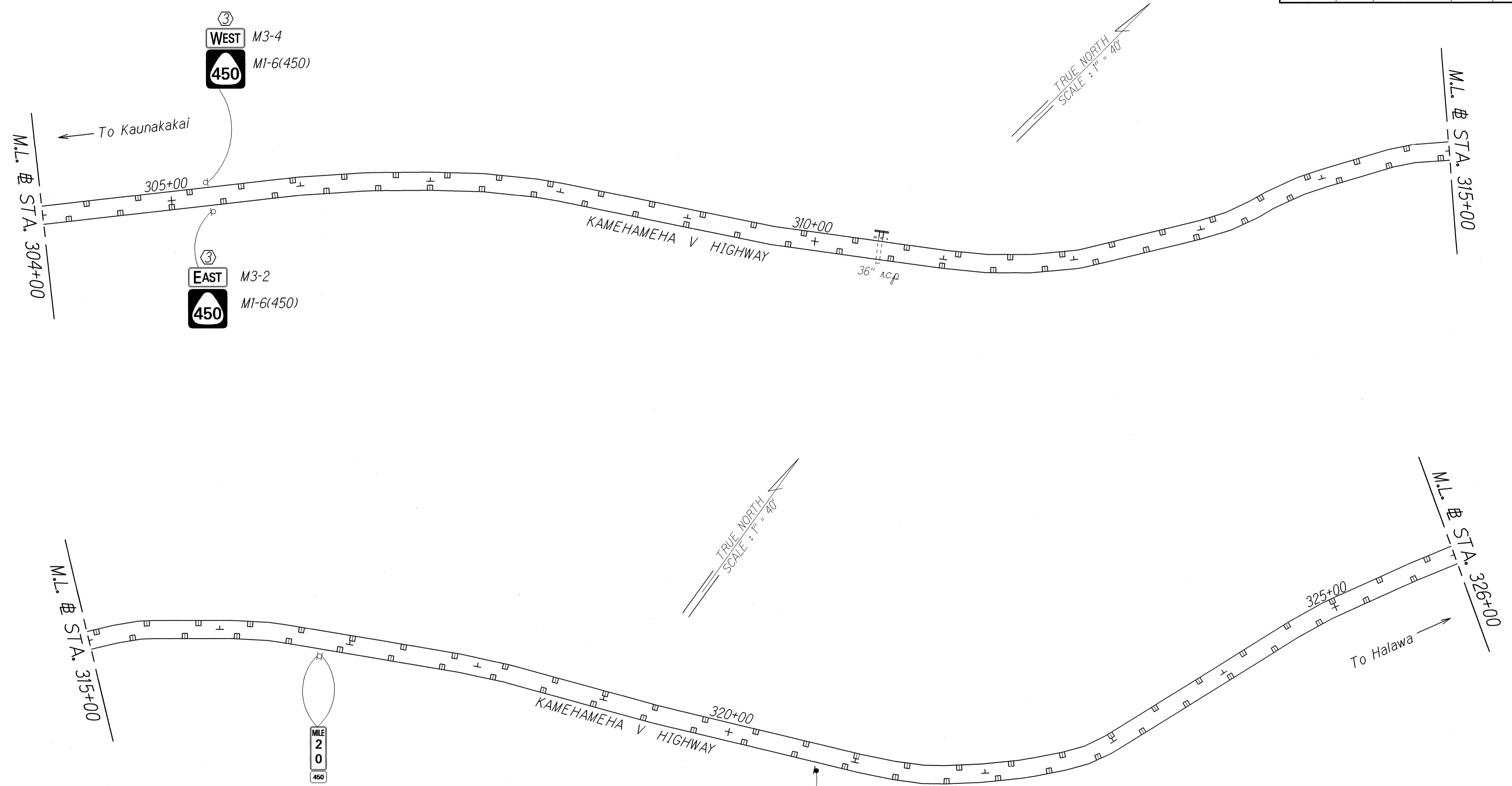
STATE OF HAWAII
DEPARTMENT OF TRANSPORTATION
HIGHWAYS DIVISION

**SIGNING & PAVEMENT
MARKING PLAN**

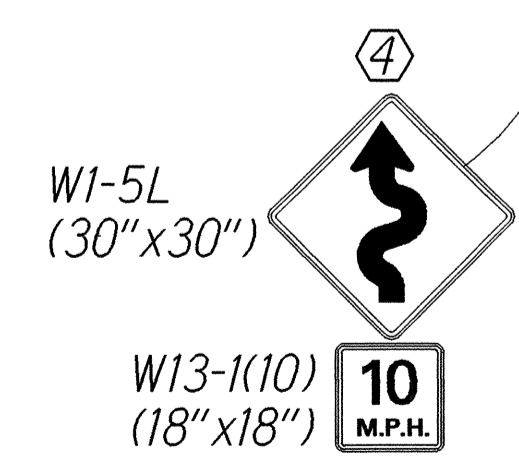
KAMEHAMEHA V HIGHWAY RESURFACING
Pukoo to Waialua
Project No. 450B-01-03M
Scale: 1" = 40' Date: December, 2002

SHEET No. 8 OF 13 SHEETS

FED. ROAD DIST. NO.	STATE	PROJ. NO.	FISCAL YEAR	SHEET NO.	TOTAL SHEETS
HAWAII	HAW.	450B-01-03M	2003	33	39



ORIGINAL PLAN	SURVEY PLOTTED BY	DATE
	DRIVEN BY	1/203
NOTE BOOK	DESIGNED BY	
	QUANTITIES BY	
	CHECKED BY	



- KEY:**
- ① Exist. Sign(s) & Post(s) to Remain
 - ② Remove Exist. Sign(s) & Post(s)
 - ③ Remove Exist. & Install New Sign(s) & Post(s)
 - ④ Install New Sign(s) & Post(s)

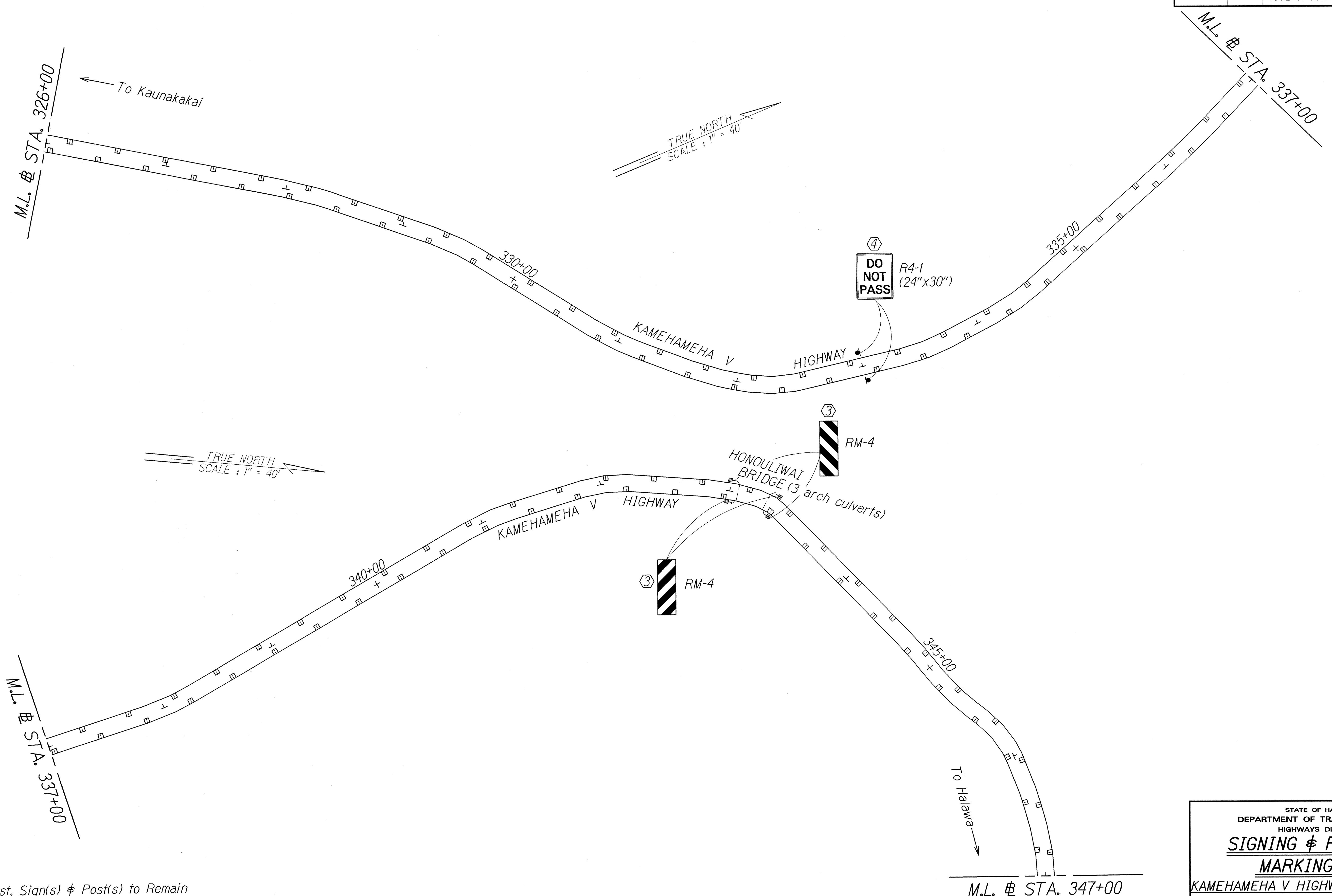
STATE OF HAWAII
DEPARTMENT OF TRANSPORTATION
HIGHWAYS DIVISION

SIGNING & PAVEMENT
MARKING PLAN

KAMEHAMEHA V HIGHWAY RESURFACING
Pukoo to Waialua
Project No. 450B-01-03M
Scale: 1" = 40' Date: December, 2002

SHEET No. 9 OF 13 SHEETS

FED. ROAD DIST. NO.	STATE	PROJ. NO.	FISCAL YEAR	SHEET NO.	TOTAL SHEETS
HAWAII	HAW.	450B-01-03M	2003	34	39



SURVEY PLOTTED BY	DATE
DRAWN BY	1/03
DESIGNED BY	
QUANTITIES BY	
CHECKED BY	
ORIGINAL PLAN	
NOTE BOOK	
DATE	
BY	
CHECKED BY	

KEY:

- ① Exist. Sign(s) & Post(s) to Remain
- ② Remove Exist. Sign(s) & Post(s)
- ③ Remove Exist. & Install New Sign(s) & Post(s)
- ④ Install New Sign(s) & Post(s)

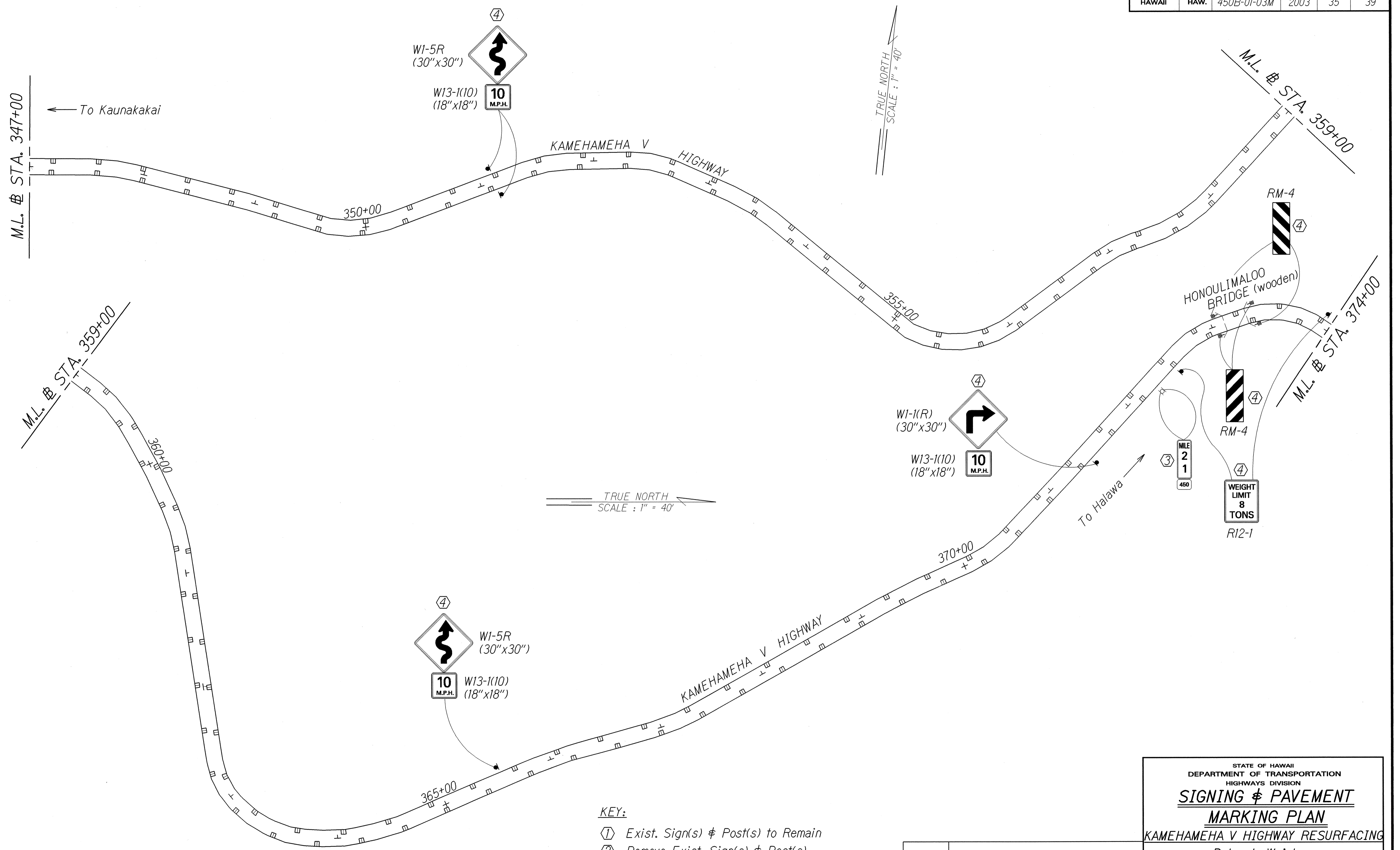
STATE OF HAWAII
DEPARTMENT OF TRANSPORTATION
HIGHWAYS DIVISION

**SIGNING & PAVEMENT
MARKING PLAN**

KAMEHAMEHA V HIGHWAY RESURFACING
Pukoo to Waihua
Project No. 450B-01-03M
Scale: 1" = 40' Date: December, 2002

SHEET No. 10 OF 13 SHEETS

FED. ROAD DIST. NO.	STATE	PROJ. NO.	FISCAL YEAR	SHEET NO.	TOTAL SHEETS
HAWAII	HAW.	450B-01-03M	2003	35	39



SURVEY PLOTTED BY	DATE
DRAWN BY	1/2/03
DESIGNED BY	
QUANTITIES BY	
CHECKED BY	
ORIGINAL PLAN	
NOTE BOOK	
DESIGNED BY	
QUANTITIES BY	
CHECKED BY	

- KEY:**
- ① Exist. Sign(s) & Post(s) to Remain
 - ② Remove Exist. Sign(s) & Post(s)
 - ③ Remove Exist. & Install New Sign(s) & Post(s)
 - ④ Install New Sign(s) & Post(s)

DATE	REVISION
6-5-03	Added Regulatory Signs Weight Limit 8 Tons

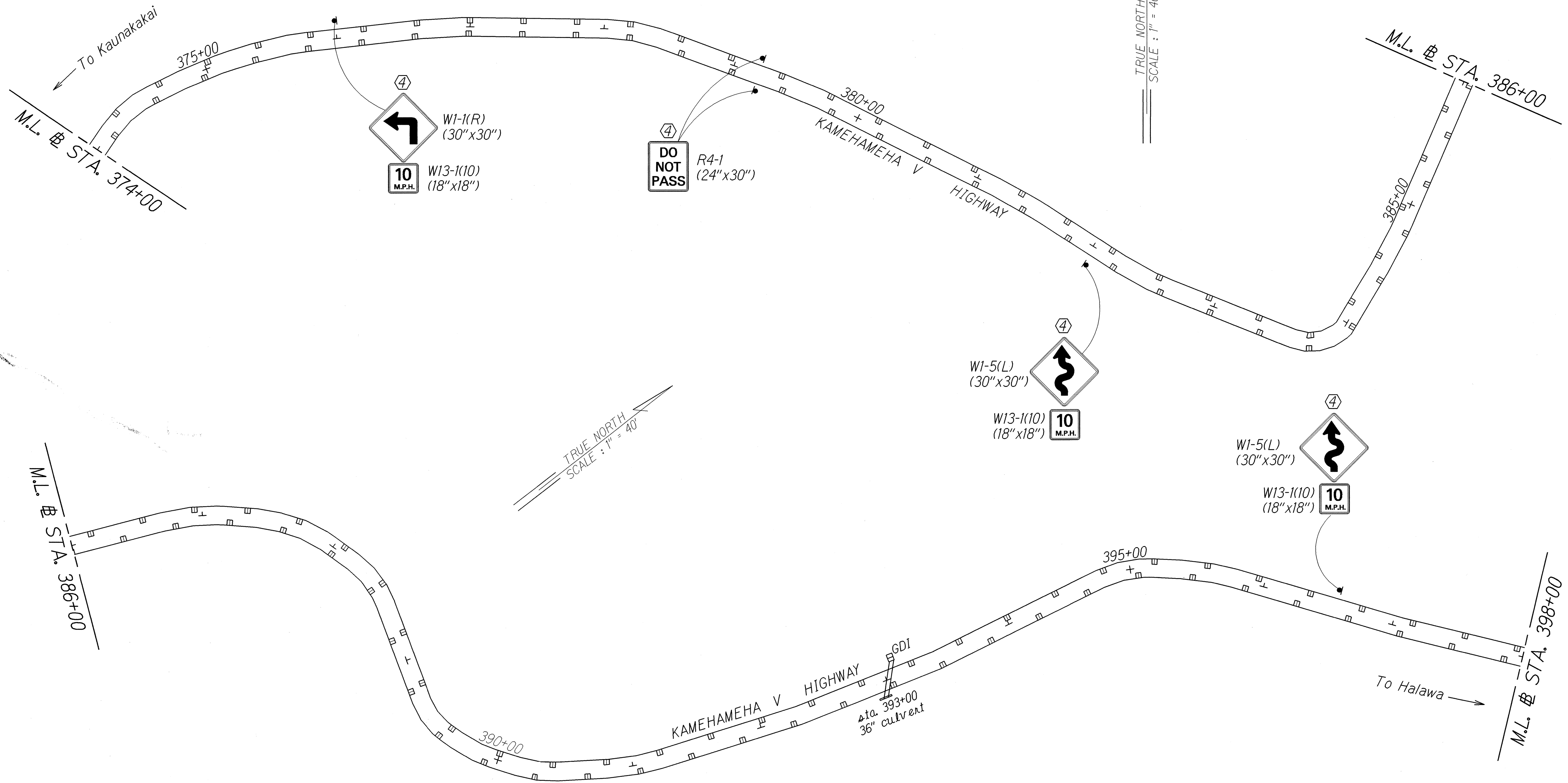
STATE OF HAWAII
DEPARTMENT OF TRANSPORTATION
HIGHWAYS DIVISION

**SIGNING & PAVEMENT
MARKING PLAN**

KAMEHAMEHA V HIGHWAY RESURFACING
Pukoo to Waialua
Project No. 450B-01-03M
Scale: 1" = 40' Date: December, 2002

SHEET No. 11 OF 13 SHEETS

FED. ROAD DIST. NO.	STATE	PROJ. NO.	FISCAL YEAR	SHEET NO.	TOTAL SHEETS
HAWAII	HAW.	450B-01-03M	2003	36	39



SURVEY PLOTTED BY	DATE
DRAWN BY	1/2003
TRACED BY	
NOTE BOOK	
QUANTITIES BY	
CHECKED BY	

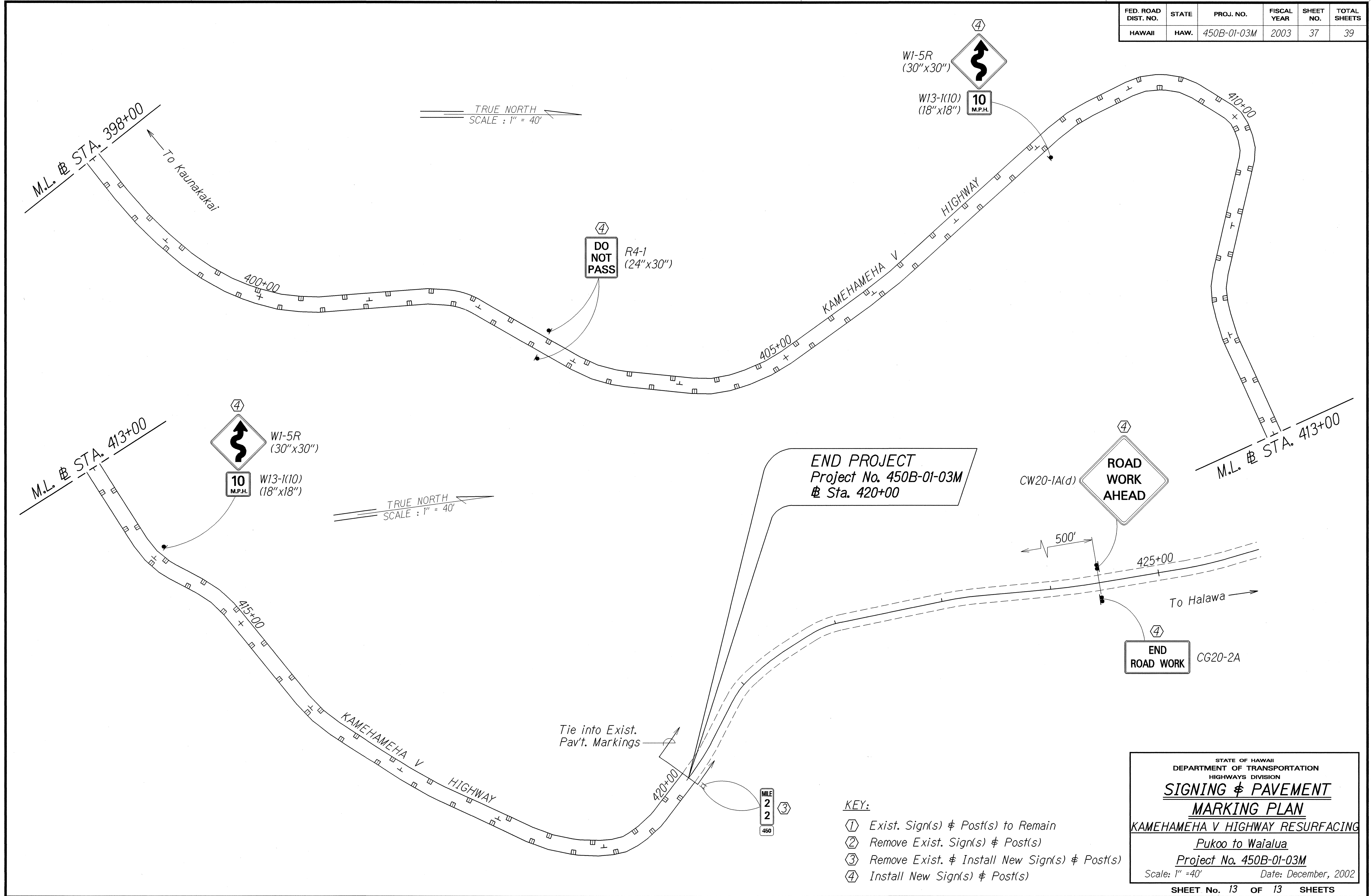
- KEY:**
- ① Exist. Sign(s) & Post(s) to Remain
 - ② Remove Exist. Sign(s) & Post(s)
 - ③ Remove Exist. & Install New Sign(s) & Post(s)
 - ④ Install New Sign(s) & Post(s)

STATE OF HAWAII
DEPARTMENT OF TRANSPORTATION
HIGHWAYS DIVISION

**SIGNING & PAVEMENT
MARKING PLAN**

KAMEHAMEHA V HIGHWAY RESURFACING
Pukoo to Waialua
Project No. 450B-01-03M
Scale: 1" = 40' Date: December, 2002

FED. ROAD DIST. NO.	STATE	PROJ. NO.	FISCAL YEAR	SHEET NO.	TOTAL SHEETS
HAWAII	HAW.	450B-01-03M	2003	37	39



SURVEY PLOTTED BY	DATE
DRAWN BY	1/03
NOTED BY	
QUANTITIES BY	
CHECKED BY	

- KEY:**
- ① Exist. Sign(s) & Post(s) to Remain
 - ② Remove Exist. Sign(s) & Post(s)
 - ③ Remove Exist. & Install New Sign(s) & Post(s)
 - ④ Install New Sign(s) & Post(s)

STATE OF HAWAII
DEPARTMENT OF TRANSPORTATION
HIGHWAYS DIVISION

**SIGNING & PAVEMENT
MARKING PLAN**

KAMEHAMEHA V HIGHWAY RESURFACING
Pukoo to Waialua
Project No. 450B-01-03M
Scale: 1" = 40' Date: December, 2002

SHEET No. 13 OF 13 SHEETS