FED. ROAD DIST. NO.	STATE	PROJ. NO.	FISCAL YEAR	SHEET NO.	TOTAL SHEETS
HAWAII	HAW.	450AB-01-01M	2001	1	42

450

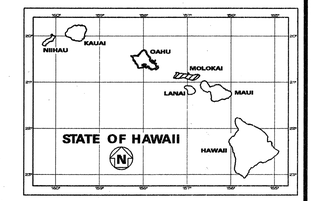

INDEX TO DRAWINGS

SHEET NO.	DESCRIPTION
1	TITLE SHEET
2	STANDARD PLANS SUMMARY
3	GENERAL NOTES AND LEGEND
4	TYPICAL SECTIONS AND DETAILS
5	FLEAT-350
6 – 21	ROADWAY PLANS
22	PAVEMENT MARKING LEGEND, DETAILS & GENERAL NOTES
23 – 38	SIGNING AND PAVEMENT MARKING PLANS
39 – 40	RAISED PAVEMENT MARKERS SUMMARY
41 – 42	MISCELLANEOUS SUMMARIES

STATE OF HAWAII

DEPARTMENT OF TRANSPORTATION

HIGHWAYS DIVISION

HONOLULU, HAWAII

"AS-BUILT"

PLANS FOR

KAMEHAMEHA V HIGHWAY RESURFACING

KAUNAKAKAI TO KAMILOLOA BRIDGE AND KAPUOKOOLAU TO KAMALO

PROJECT NO. 450AB-01-01M

DISTRICT OF MOLOKAI

ISLAND OF MOLOKAI

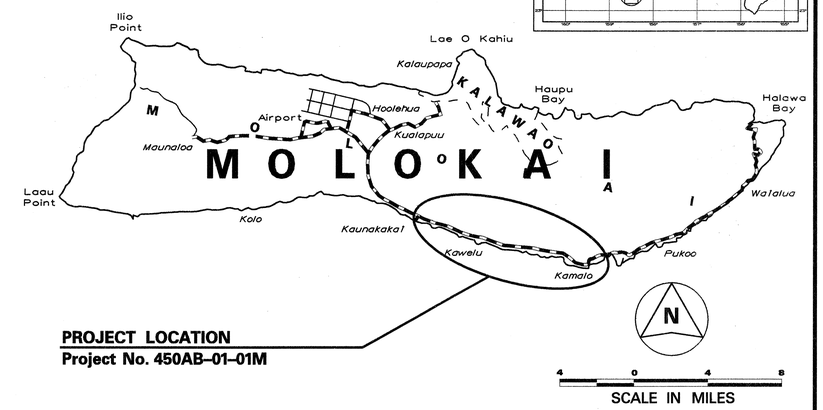

FEDERAL AID PROJECTS PREVIOUSLY CONSTRUCTED OR UNDER CONSTRUCTION

① MILE POST 0.00 TO MILE POST 1.80

② MILE POST 7.14 TO MILE POST 11.30

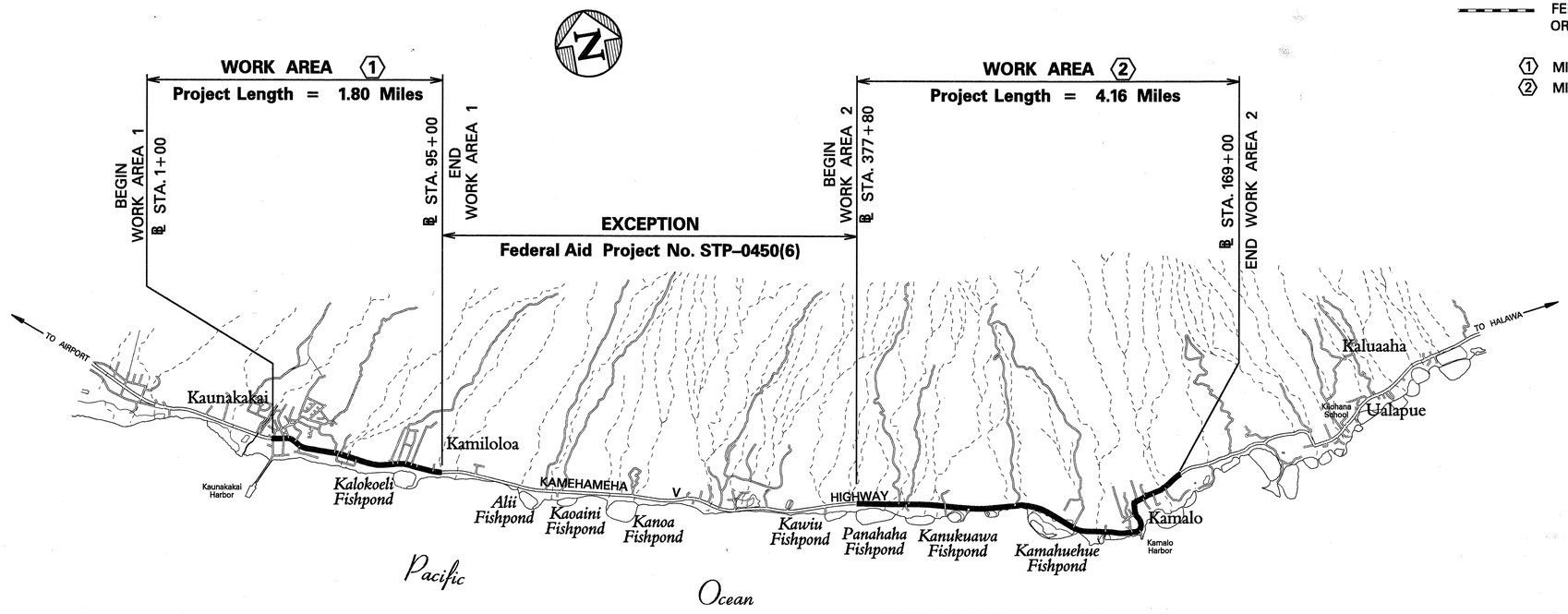

LAYOUT PLAN

GROSS LENGTH OF PROJECT..... 5.96 MILES

NET LENGTH OF PROJECT..... 5.96 MILES

CHANGES MADE DURING CONSTRUCTION HAVE BEEN INCORPORATED ON THESE PLANS EXCEPT CHANGES IN THE ORIGINAL THEORETICAL QUANTITIES. FOR ACTUAL QUANTITIES, REFER TO PROJECT LEDGER AND/OR COMPUTATION BOOK.

RESIDENT ENGINEER — DATE 01/06/03

DEPARTMENT OF TRANSPORTATION
STATE OF HAWAII

APPROVED: 11-13-00

DIR. OF TRANSPORTATION — DATE

HWY-M	PAUL CHUNG	873-3535	JULY 2000
DESIGNED BY	P. S. & E. BY	PHONE	DATE

8lm5mtsht.dgn/jay