FED. ROAD DIST. NO.	STATE	FED. AID PROJ. NO.	FISCAL YEAR	SHEET NO.	TOTAL SHEETS
HAWAII	HAW.	STP-0450(7)	1997	1	13

450

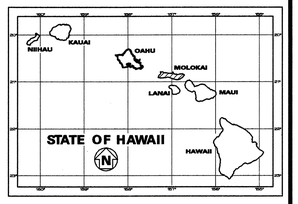

INDEX TO DRAWINGS

SHEET NO.	DESCRIPTION
1	TITLE SHEET
2	STANDARD PLANS SUMMARY
3	GENERAL NOTES AND LEGEND
4	TYPICAL SECTIONS
5	SRT 350 DETAIL
6	DRAINAGE DETAILS
7–10	ROADWAY AND SIGNING PLANS
11	PAVEMENT MARKING LEGEND, DETAILS AND NOTES
12	MISCELLANEOUS SUMMARIES
13	CROSS SECTIONS

STATE OF HAWAII

DEPARTMENT OF TRANSPORTATION

HIGHWAYS DIVISION

HONOLULU, HAWAII

"AS-BUILT"

PLANS FOR

KAMEHAMEHA V HIGHWAY, GUARDRAIL AND SHOULDER IMPROVEMENTS,

KAMILOLOA TO KAPUOKOOLAU

FEDERAL AID PROJECT NO. STP-0450(7)

DISTRICT OF MOLOKAI

ISLAND OF MOLOKAI

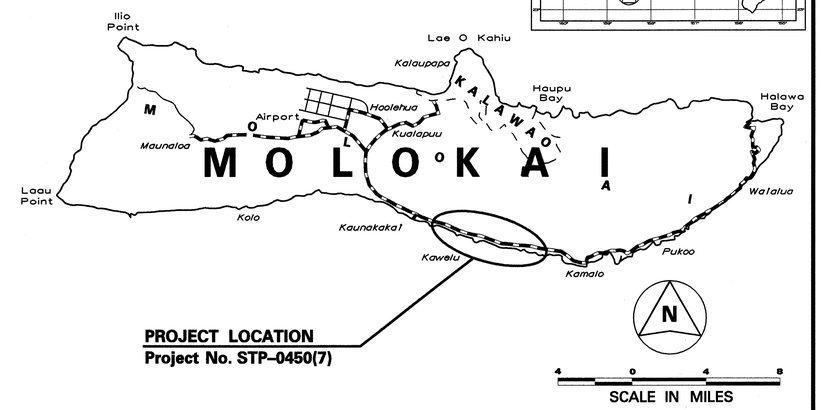

FEDERAL AID PROJECTS PREVIOUSLY CONSTRUCTED OR UNDER CONSTRUCTION

(1) MILE POST 1.28 TO MILE POST 1.80

(2) MILE POST 7.16 TO MILE POST 7.86

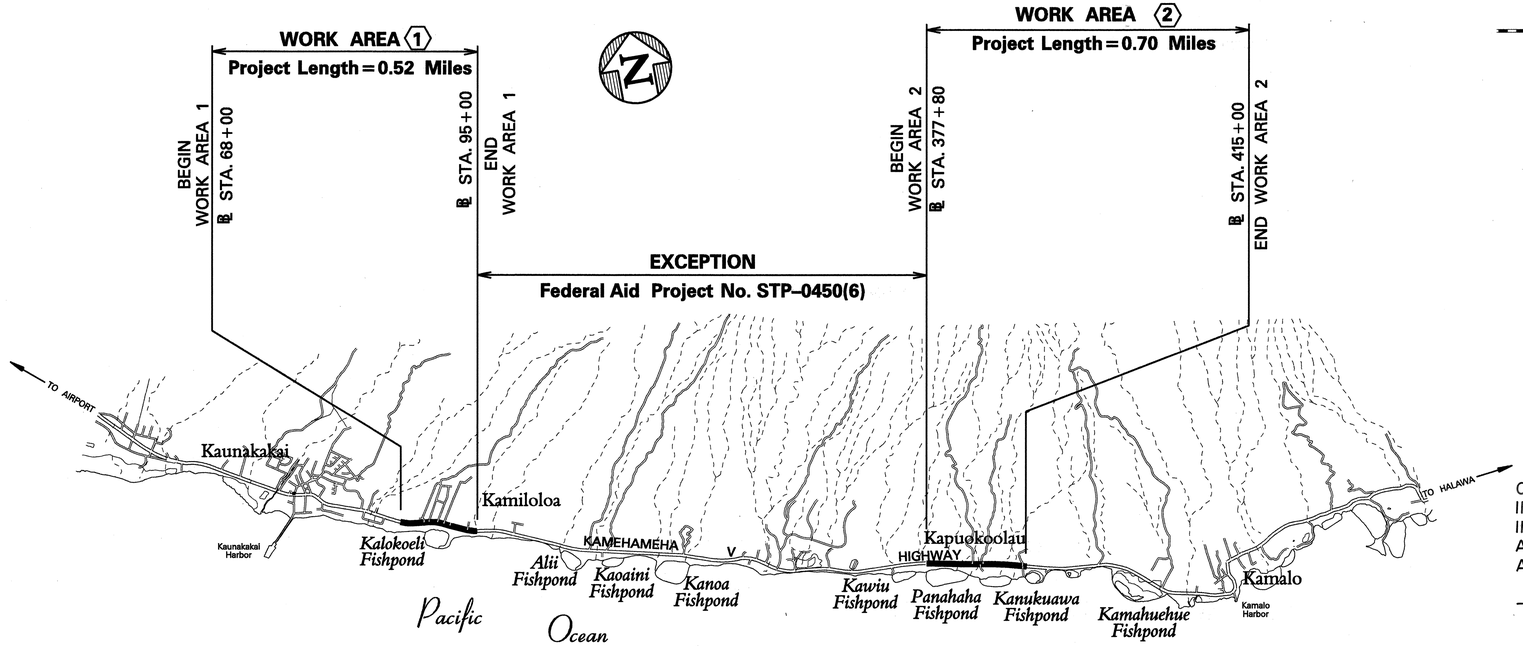

4 0 4 8 12

SCALE IN THOUSAND FEET

LAYOUT PLAN

GROSS LENGTH OF PROJECT..... 6.58 MILES

NET LENGTH OF PROJECT..... 1.22 MILES

DESIGN DESIGNATION

ADT (1996)..... 4,560

ADT (2006)..... 5,880

DHV 560

D 55/45

T ..... 5.5 %

V ..... 70 M.P.H.

CHANGES MADE DURING CONSTRUCTION HAVE BEEN INCORPORATED ON THESE PLANS EXCEPT CHANGES IN THE ORIGINAL THEORETICAL QUANTITIES. FOR ACTUAL QUANTITIES, REFER TO PROJECT LEDGER AND/OR COMPUTATION BOOK.

RESIDENT ENGINEER — DATE 11/28/97

DEPARTMENT OF TRANSPORTATION
STATE OF HAWAII

APPROVED:

DIR. OF TRANSPORTATION — DATE 4/4/97

HWY-M — DESIGNED BY

JULIUS B. FRONDA — P. S. & E. BY

587-2246 — PHONE

MARCH 1997 — DATE

5km5mtsht.dgn/cris