FED. ROAD DIST. NO.	STATE	PROJ. NO.	FISCAL YEAR	SHEET NO.	TOTAL SHEETS
HAWAII	HAW.	HWY-M-06-96M	1996	1	27

450

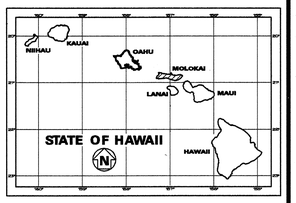

INDEX TO DRAWINGS

SHEET NO.	DESCRIPTION
1	TITLE SHEET
2	STANDARD PLANS SUMMARY
3	PAVEMENT MARKING LEGEND, DETAILS & GENERAL NOTES
4 – 25	ROADWAY AND SIGNING PLANS
26 – 27	RAISED PAVEMENT MARKERS SUMMARY

STATE OF HAWAII

DEPARTMENT OF TRANSPORTATION

HIGHWAYS DIVISION

HONOLULU, HAWAII

"AS-BUILT"

PLANS FOR PAVEMENT MARKING AND STRIPING

AT VARIOUS LOCATIONS, MOLOKAI

PROJECT NO. HWY-M-06-96M

DISTRICT OF MOLOKAI

ISLAND OF MOLOKAI

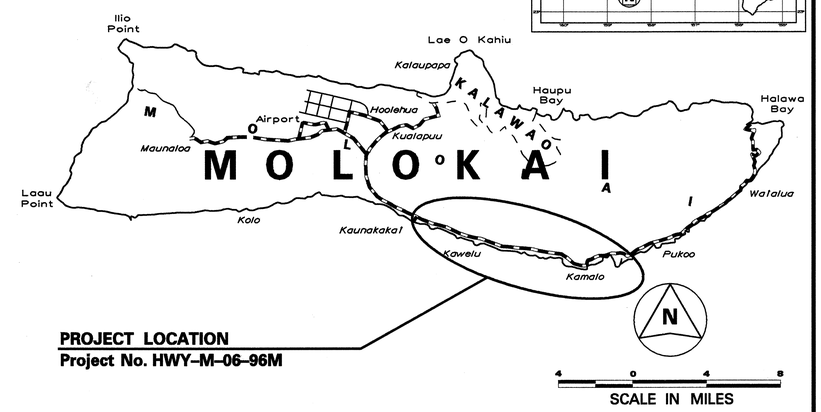

FEDERAL AID PROJECTS PREVIOUSLY CONSTRUCTED OR UNDER CONSTRUCTION

(1) MILE POST 0.00 TO MILE POST 1.80

(2) MILE POST 7.16 TO MILE POST 14.03

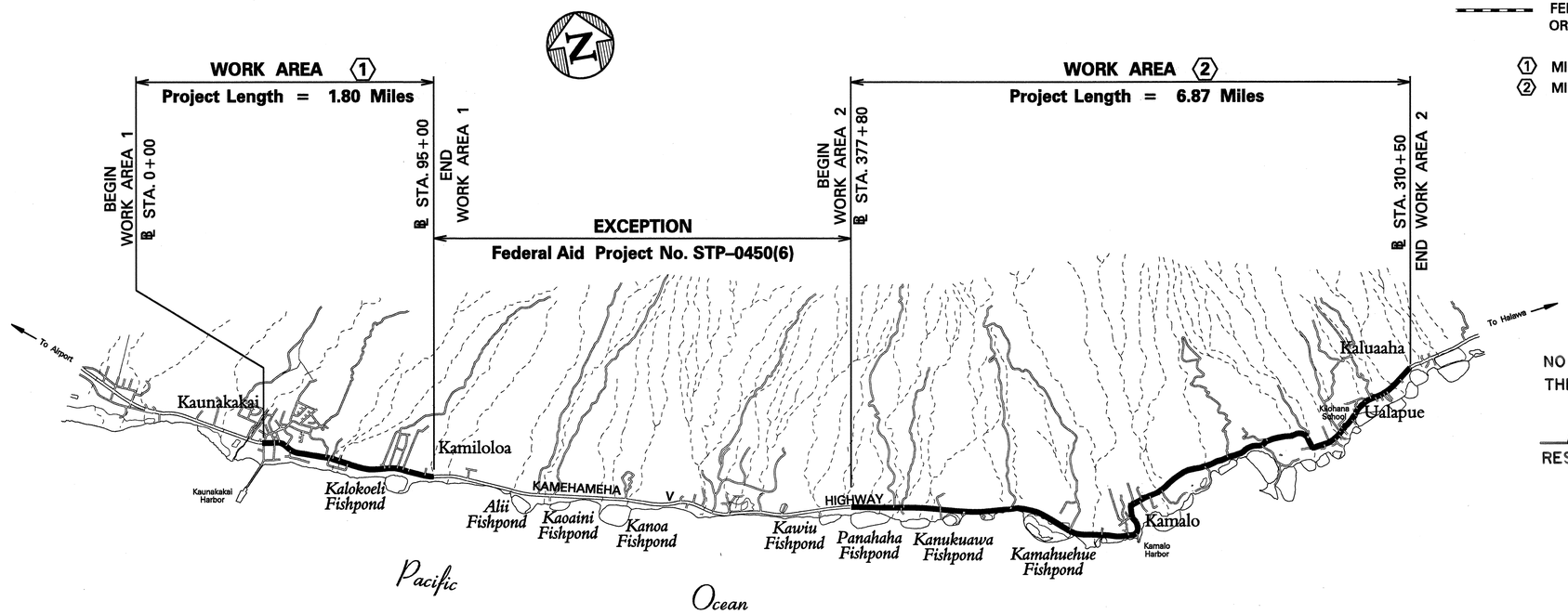

LAYOUT PLAN

GROSS LENGTH OF PROJECT..... 8.67 MILES

NET LENGTH OF PROJECT..... 8.67 MILES

NO SIGNIFICANT CHANGES WERE MADE ON THESE PLANS.

9-24-98

RESIDENT ENGINEER — DATE

DEPARTMENT OF TRANSPORTATION
STATE OF HAWAII

APPROVED:

5/15/96

DIR. OF TRANSPORTATION — DATE

HWY-M	KEVIN ITO	587-2238	MAY, 1996
DESIGNED BY	P. S. & E. BY	PHONE	DATE

4kmSmtsht.dgn/1ay