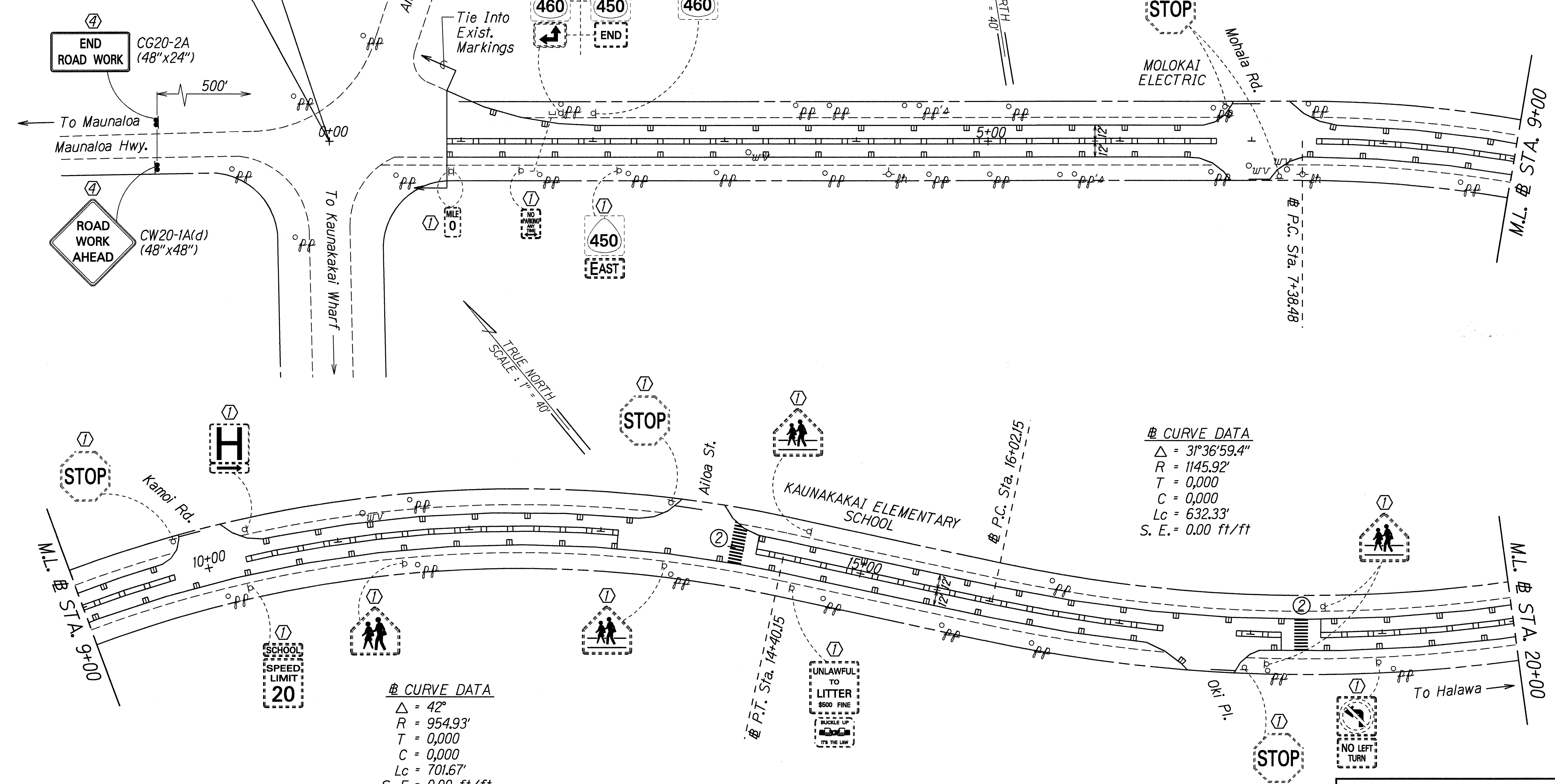


FED. ROAD DIST. NO.	STATE	PROJ. NO.	FISCAL YEAR	SHEET NO.	TOTAL SHEETS
HAWAII	HAW.	HWY-M-06-96M	1996	4	27

BEGIN WORK AREA 1
Project No. HWY-M-06-96M
Sta. 0+00



CURVE DATA
 $\Delta = 31^{\circ}36'59.4''$
 $R = 1145.92'$
 $T = 0,000$
 $C = 0,000$
 $Lc = 632.33'$
 $S. E. = 0.00 \text{ ft/ft}$

CURVE DATA
 $\Delta = 42^{\circ}$
 $R = 954.93'$
 $T = 0,000$
 $C = 0,000$
 $Lc = 701.67'$
 $S. E. = 0.00 \text{ ft/ft}$

- KEY:
- ① Exist. Sign(s) & Post(s) to Remain
 - ② Relocate Exist. Sign(s) & Post(s)
 - ③ Remove Exist. & Install New Sign(s) & Post(s)
 - ④ Install New Sign(s) & Post(s)

DATE	REVISION
6/13/96	Added Circled Number at the Crosswalks.
6/5/96	Added Signs and Revised Striping

STATE OF HAWAII
DEPARTMENT OF TRANSPORTATION
HIGHWAYS DIVISION

ROADWAY AND SIGNING PLAN

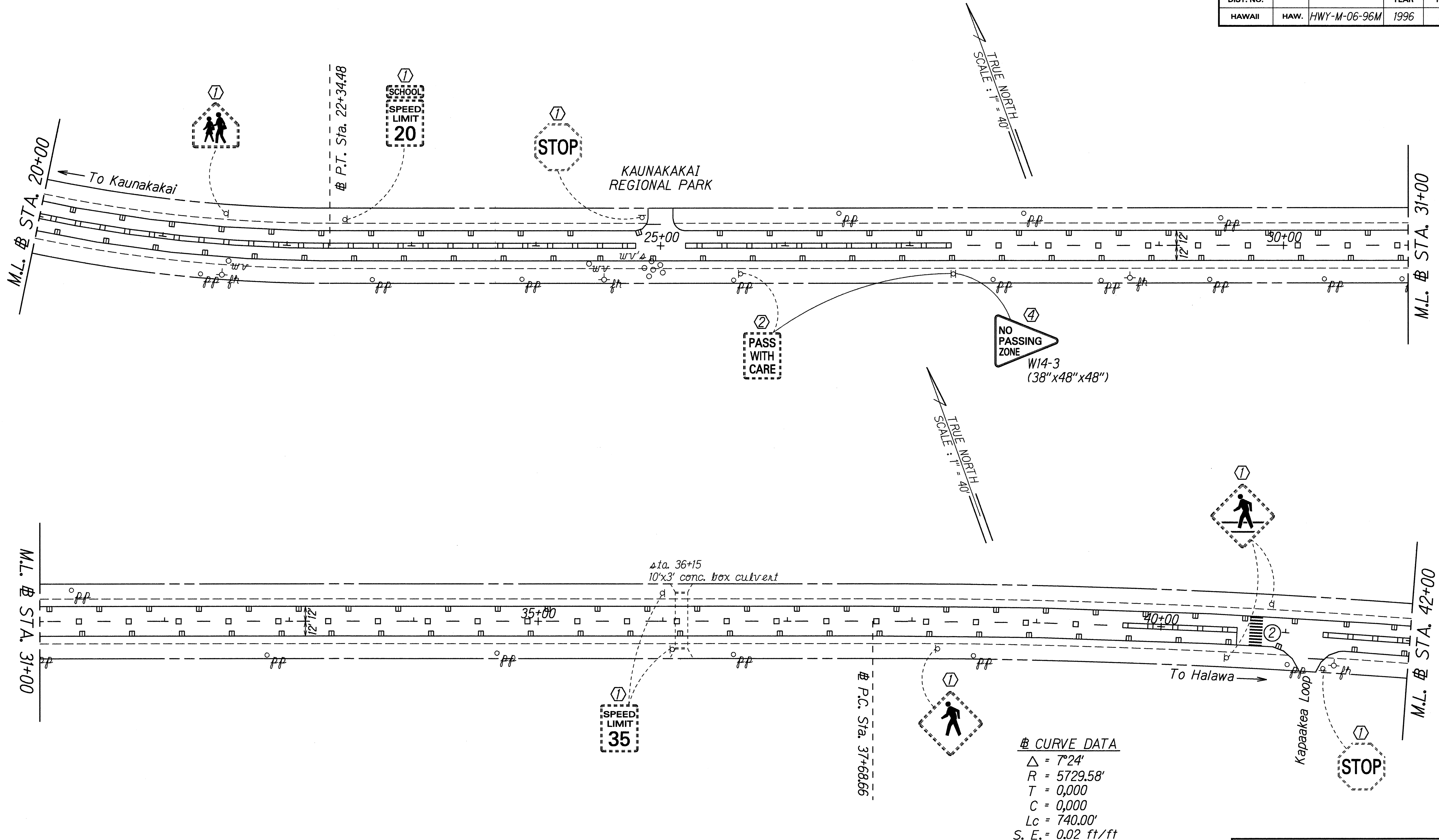
PAVEMENT MARKING AND STRIPING
At Various Locations, Molokai
Project No. HWY-M-06-96M

Scale: 1" = 40' Date: February, 1996

SHEET No. 1 OF 22 SHEETS

DATE	1996
SURVEY PLOTTED BY	JG
DRAWN BY	JG
TRACED BY	JG
DESIGNED BY	JG
QUANTITIES BY	JG
CHECKED BY	JG

FED. ROAD DIST. NO.	STATE	PROJ. NO.	FISCAL YEAR	SHEET NO.	TOTAL SHEETS
HAWAII	HAW.	HWY-M-06-96M	1996	5	27



DATE	Feb. 1996
SURVEY PLOTTED BY	
DRAWN BY	JG
TRACED BY	CR
DESIGNED BY	CR
QUANTITIES BY	
CHECKED BY	
ORIGINAL PLAN	
NOTE: DATE	12/16/95
DESIGNED BY	CR
QUANTITIES BY	
CHECKED BY	

- KEY:**
- ① Exist. Sign(s) & Post(s) to Remain
 - ② Relocate Exist. Sign(s) & Post(s)
 - ③ Remove Exist. & Install New Sign(s) & Post(s)
 - ④ Install New Sign(s) & Post(s)

DATE	REVISION
6/13/96	Added Circled Number at the Crosswalk
6/5/96	Added Signs and Revised Striping

STATE OF HAWAII
DEPARTMENT OF TRANSPORTATION
HIGHWAYS DIVISION

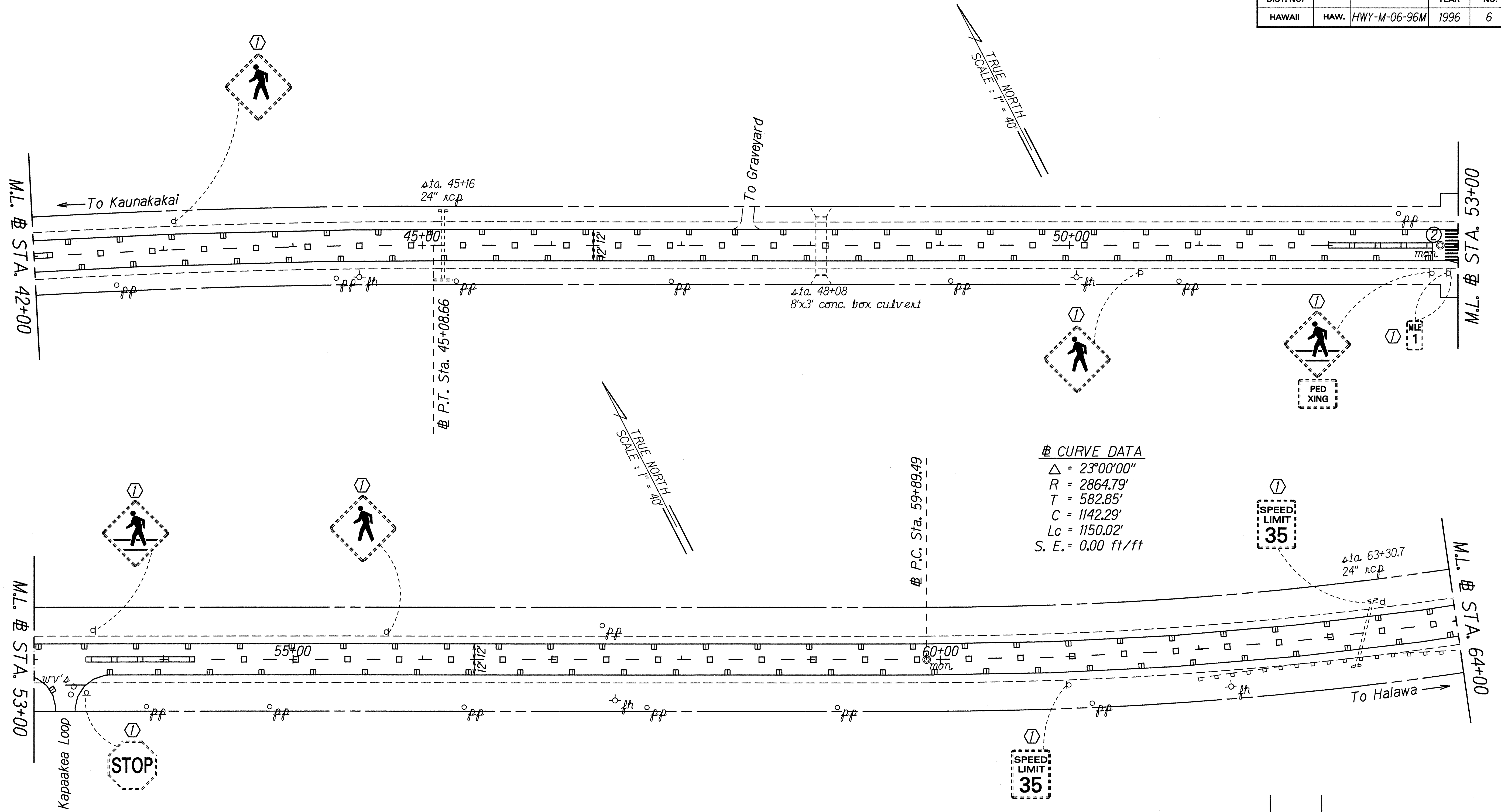
ROADWAY AND SIGNING PLAN

PAVEMENT MARKING AND STRIPING
At Various Locations, Molokai
Project No. HWY-M-06-96M

Scale: 1" = 40' Date: February, 1996

SHEET No. 2 OF 22 SHEETS

FED. ROAD DIST. NO.	STATE	PROJ. NO.	FISCAL YEAR	SHEET NO.	TOTAL SHEETS
HAWAII	HAW.	HWY-M-06-96M	1996	6	27



ORIGINAL PLAN	DATE
SURVEY PLOTTED BY	Feb. 1994
DRAWN BY	
DESIGNED BY	
QUANTITIES BY	
CHECKED BY	

- KEY:**
- ① Exist. Sign(s) & Post(s) to Remain
 - ② Relocate Exist. Sign(s) & Post(s)
 - ③ Remove Exist. & Install New Sign(s) & Post(s)
 - ④ Install New Sign(s) & Post(s)

6/13/96	Added Circled Number at the Crosswalk
6/5/96	Revised Striping
DATE	REVISION

STATE OF HAWAII
DEPARTMENT OF TRANSPORTATION
HIGHWAYS DIVISION

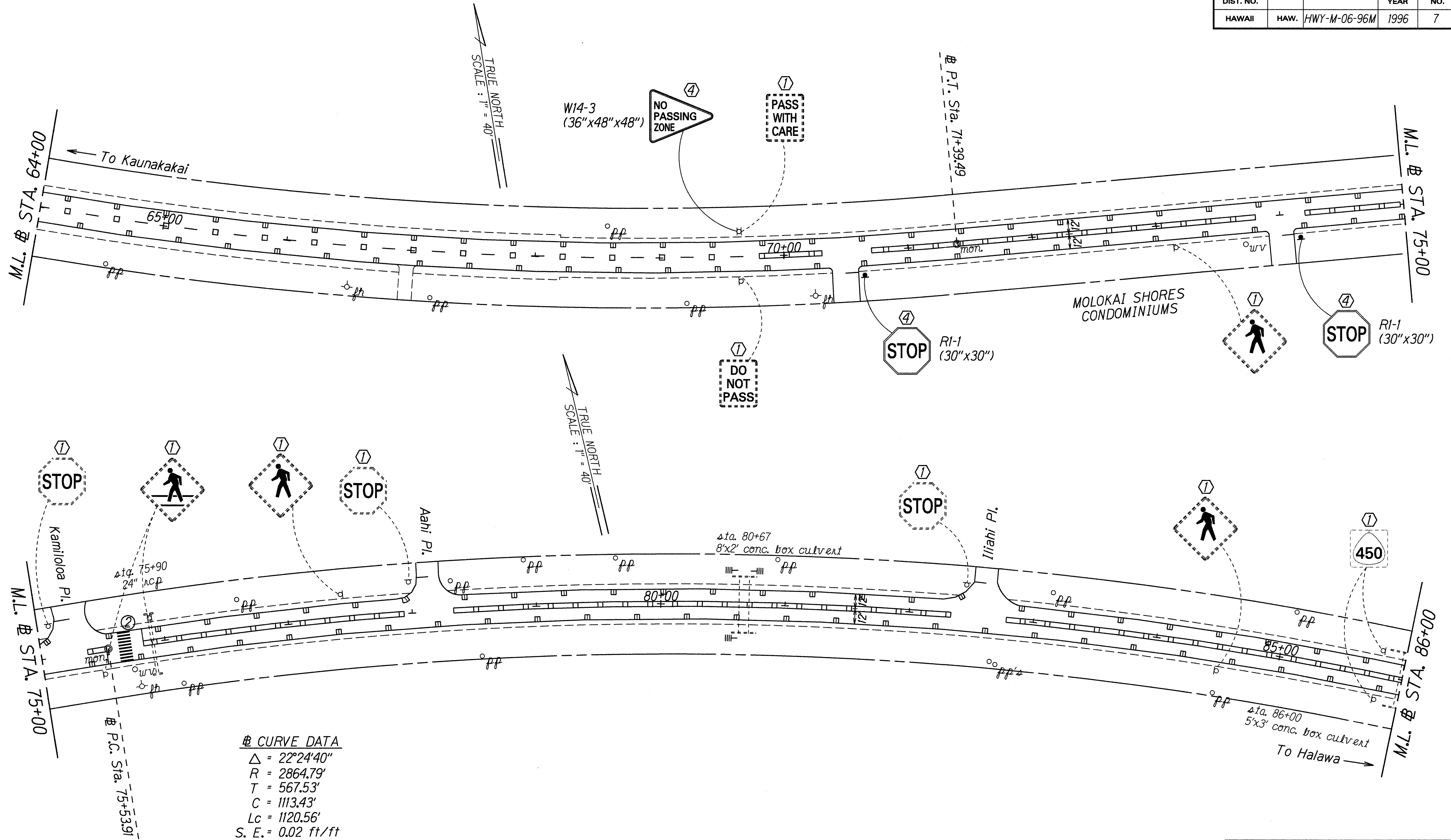
ROADWAY AND SIGNING PLAN

PAVEMENT MARKING AND STRIPING
At Various Locations, Molokai
Project No. HWY-M-06-96M

Scale: 1" = 40' Date: February, 1996

SHEET No. 3 OF 22 SHEETS

FED. ROAD DIST. NO.	STATE	PROJ. NO.	FISCAL YEAR	SHEET NO.	TOTAL SHEETS
HAWAII	HAW.	HWY-M-06-96M	1996	7	27



CURVE DATA
 $\Delta = 22^\circ 24' 40''$
 $R = 2864.79'$
 $T = 567.53'$
 $C = 1113.43'$
 $Lc = 1120.56'$
 $S. E. = 0.02 \text{ ft/ft}$

- KEY:**
- ① Exist. Sign(s) & Post(s) to Remain
 - ② Relocate Exist. Sign(s) & Post(s)
 - ③ Remove Exist. & Install New Sign(s) & Post(s)
 - ④ Install New Sign(s) & Post(s)

DATE	REVISION
6/13/96	Added Circled Number at the Crosswalk
6/5/96	Added Signs and Revised Striping

STATE OF HAWAII
DEPARTMENT OF TRANSPORTATION
HIGHWAYS DIVISION

ROADWAY AND SIGNING PLAN

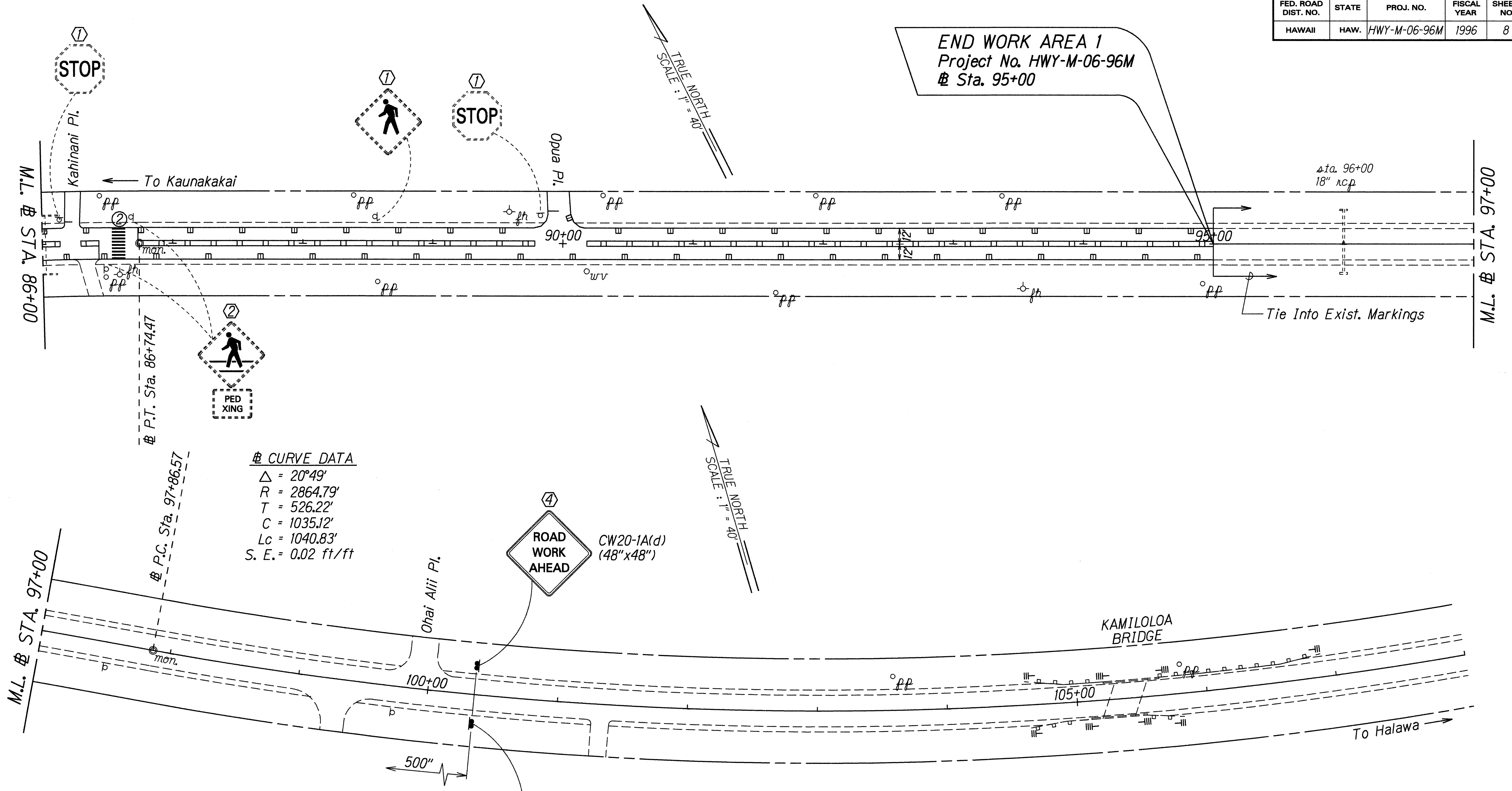
PAVEMENT MARKING AND STRIPING
At Various Locations, Molokai
Project No. HWY-M-06-96M

Scale: 1" = 40' Date: February, 1996

SHEET No. 4 OF 22 SHEETS

DATE	6/13/96
SURVEY PLOTTED BY	JG
DRAWN BY	JG
TRACED BY	CF
DESIGNED BY	CF
CHECKED BY	CF
APPROVED BY	

FED. ROAD DIST. NO.	STATE	PROJ. NO.	FISCAL YEAR	SHEET NO.	TOTAL SHEETS
HAWAII	HAW.	HWY-M-06-96M	1996	8	27



CURVE DATA
 $\Delta = 20^\circ 49'$
 $R = 2864.79'$
 $T = 526.22'$
 $C = 1035.12'$
 $Lc = 1040.83'$
 $S. E. = 0.02 \text{ ft/ft}$

ROAD WORK AHEAD CW20-1A(d)
 (48" x 48")

END ROAD WORK CG20-2A
 (48" x 24")

END WORK AREA 1
 Project No. HWY-M-06-96M
 # Sta. 95+00

ORIGINAL PLAN SURVEY PLOTTED BY DATE
 DRAWN BY 16 Feb. 1996
 TRACED BY CR
 DESIGNED BY CR
 CHECKED BY 4/2/96
 NOTE BOOK 10/1/96
 4/2/96

- KEY:**
- ① Exist. Sign(s) & Post(s) to Remain
 - ② Relocate Exist. Sign(s) & Post(s)
 - ③ Remove Exist. & Install New Sign(s) & Post(s)
 - ④ Install New Sign(s) & Post(s)

6/13/96	Added Circled Number at the Crosswalk.
6/5/96	Added Signs and Revised Striping
DATE	REVISION

STATE OF HAWAII
 DEPARTMENT OF TRANSPORTATION
 HIGHWAYS DIVISION

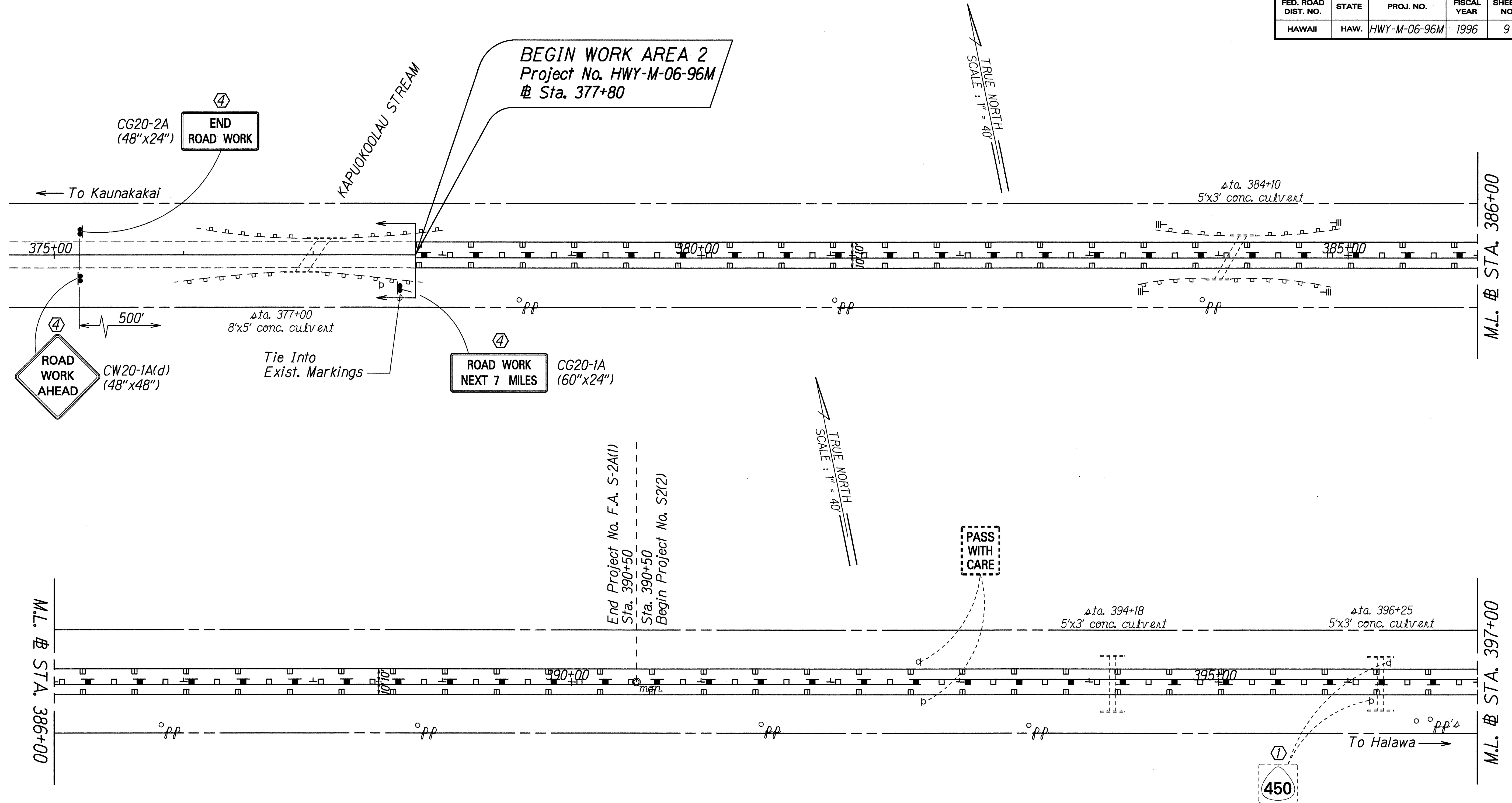
ROADWAY AND SIGNING PLAN

PAVEMENT MARKING AND STRIPING
 At Various Locations, Molokai
 Project No. HWY-M-06-96M

Scale: 1" = 40' Date: February, 1996

SHEET No. 5 OF 22 SHEETS

FED. ROAD DIST. NO.	STATE	PROJ. NO.	FISCAL YEAR	SHEET NO.	TOTAL SHEETS
HAWAII	HAW.	HWY-M-06-96M	1996	9	27



ORIGINAL PLAN	DATE
SURVEY PLOTTED BY	Feb. 1996
DRAWN BY	
TRACED BY	
DESIGNED BY	
CHECKED BY	

KEY:

- ① Exist. Sign(s) & Post(s) to Remain
- ② Relocate Exist. Sign(s) & Post(s)
- ③ Remove Exist. & Install New Sign(s) & Post(s)
- ④ Install New Sign(s) & Post(s)

6/5/96 Added Signs

DATE REVISION

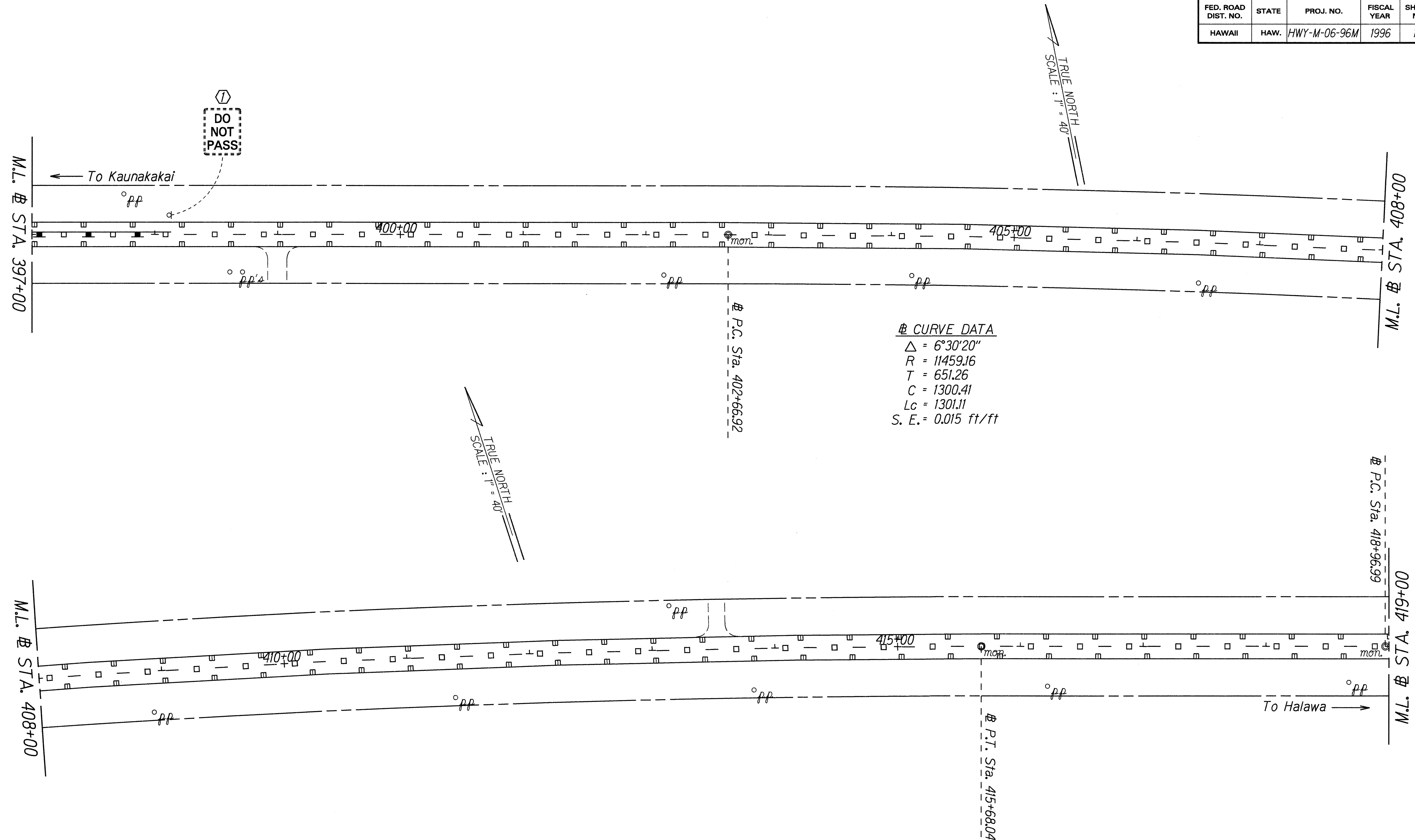
STATE OF HAWAII
DEPARTMENT OF TRANSPORTATION
HIGHWAYS DIVISION
ROADWAY AND SIGNING PLAN
PAVEMENT MARKING AND STRIPING
At Various Locations, Molokai
Project No. HWY-M-06-96M

Scale: 1" = 40' Date: February, 1996

SHEET No. 6 OF 22 SHEETS

ADD. 9

FED. ROAD DIST. NO.	STATE	PROJ. NO.	FISCAL YEAR	SHEET NO.	TOTAL SHEETS
HAWAII	HAW.	HWY-M-06-96M	1996	10	27



DATE	Feb. 1996
SURVEY PLOTTED BY	JG
DRAWN BY	JG
DESIGNED BY	TM
QUANTITIES BY	
CHECKED BY	

- KEY:**
- ① Exist. Sign(s) & Post(s) to Remain
 - ② Relocate Exist. Sign(s) & Post(s)
 - ③ Remove Exist. & Install New Sign(s) & Post(s)
 - ④ Install New Sign(s) & Post(s)

STATE OF HAWAII
DEPARTMENT OF TRANSPORTATION
HIGHWAYS DIVISION

ROADWAY AND SIGNING PLAN

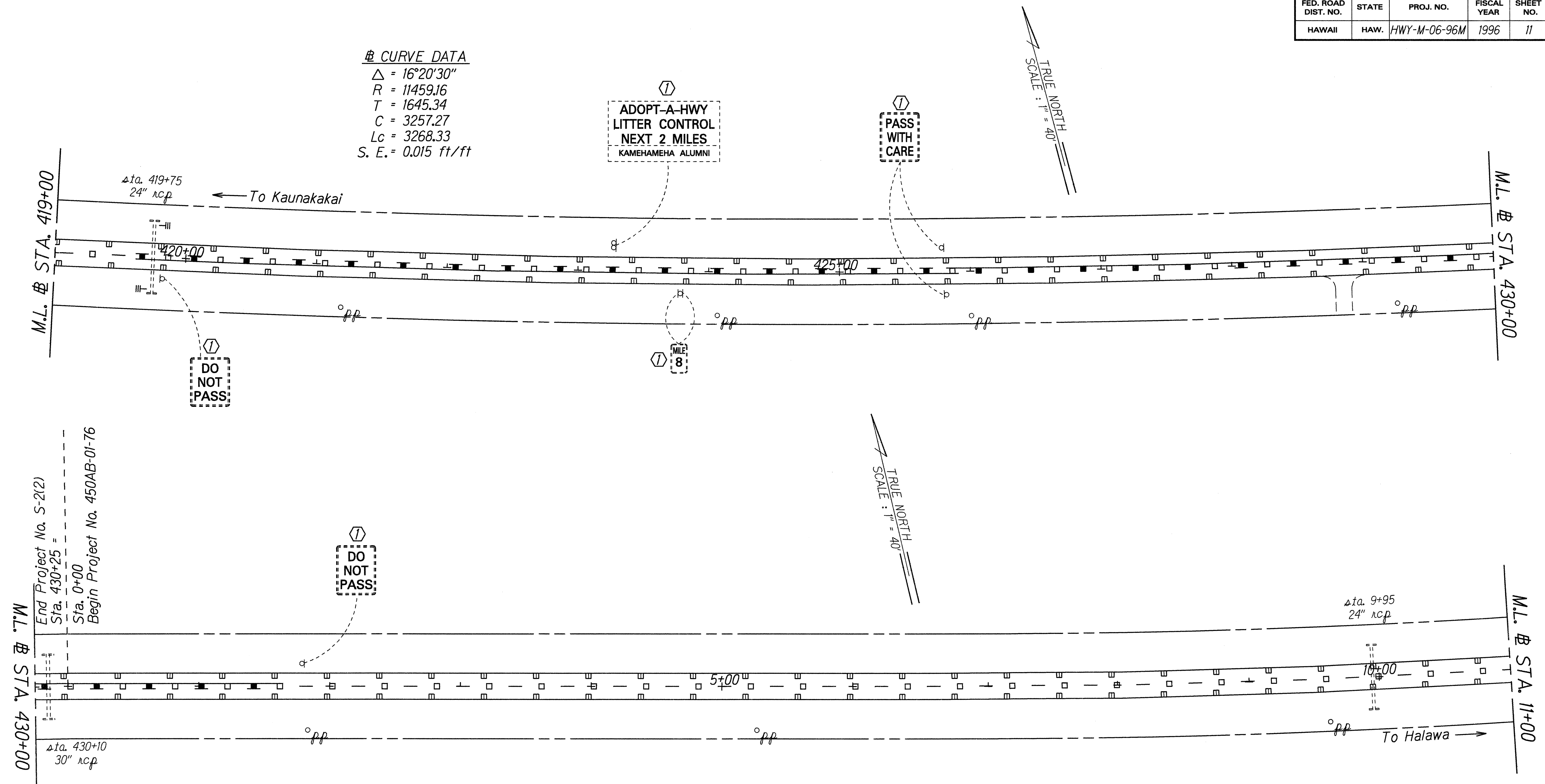
PAVEMENT MARKING AND STRIPING
At Various Locations, Molokai
Project No. HWY-M-06-96M

Scale: 1" = 40' Date: February, 1996

SHEET No. 7 OF 22 SHEETS

FED. ROAD DIST. NO.	STATE	PROJ. NO.	FISCAL YEAR	SHEET NO.	TOTAL SHEETS
HAWAII	HAW.	HWY-M-06-96M	1996	11	27

☼ CURVE DATA
 $\Delta = 16^{\circ}20'30''$
 $R = 11459.16$
 $T = 1645.34$
 $C = 3257.27$
 $Lc = 3268.33$
 $S. E. = 0.015 \text{ ft/ft}$



ORIGINAL PLAN	DATE
SURVEY PLOTTED BY	Feb. 1996
DRAWN BY	
TRACED BY	
DESIGNED BY	
NOTED BY	
QUANTITIES BY	
CHECKED BY	

- KEY:**
- ① Exist. Sign(s) & Post(s) to Remain
 - ② Relocate Exist. Sign(s) & Post(s)
 - ③ Remove Exist. & Install New Sign(s) & Post(s)
 - ④ Install New Sign(s) & Post(s)

STATE OF HAWAII
DEPARTMENT OF TRANSPORTATION
HIGHWAYS DIVISION

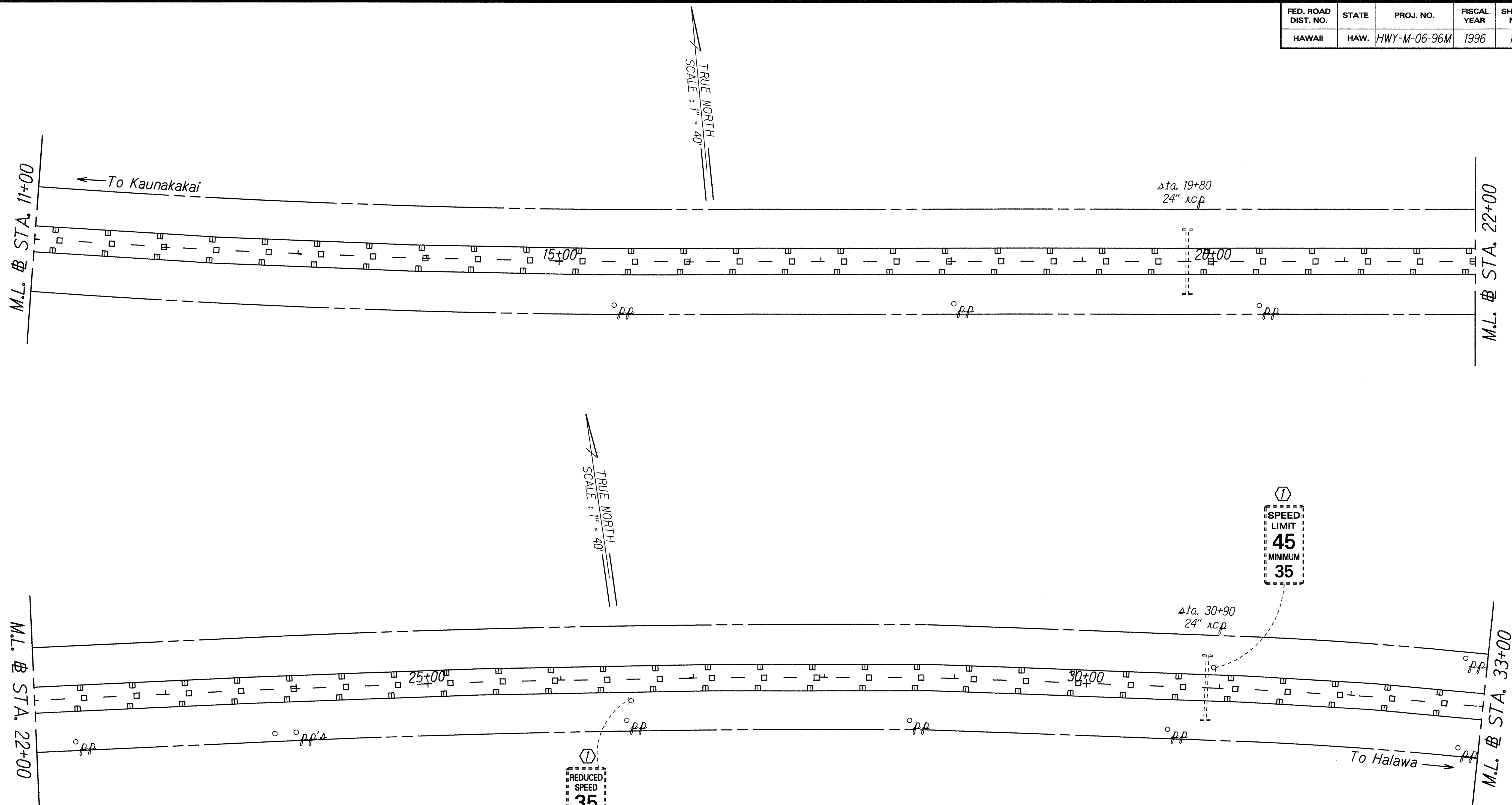
ROADWAY AND SIGNING PLAN

PAVEMENT MARKING AND STRIPING
At Various Locations, Molokai
Project No. HWY-M-06-96M

Scale: 1" = 40' Date: February, 1996

SHEET No. 8 OF 22 SHEETS

FED. ROAD DIST. NO.	STATE	PROJ. NO.	FISCAL YEAR	SHEET NO.	TOTAL SHEETS
HAWAII	HAW.	HWY-M-06-96M	1996	12	27



ORIGINAL PLAN	SURVEY PLOTTED BY	DATE
DESIGNED BY	DRAWN BY	Feb. 1996
DESIGNED BY	DESIGNED BY	
DESIGNED BY	DESIGNED BY	
DESIGNED BY	DESIGNED BY	

- KEY:**
- ① Exist. Sign(s) & Post(s) to Remain
 - ② Relocate Exist. Sign(s) & Post(s)
 - ③ Remove Exist. & Install New Sign(s) & Post(s)
 - ④ Install New Sign(s) & Post(s)

STATE OF HAWAII
DEPARTMENT OF TRANSPORTATION
HIGHWAYS DIVISION

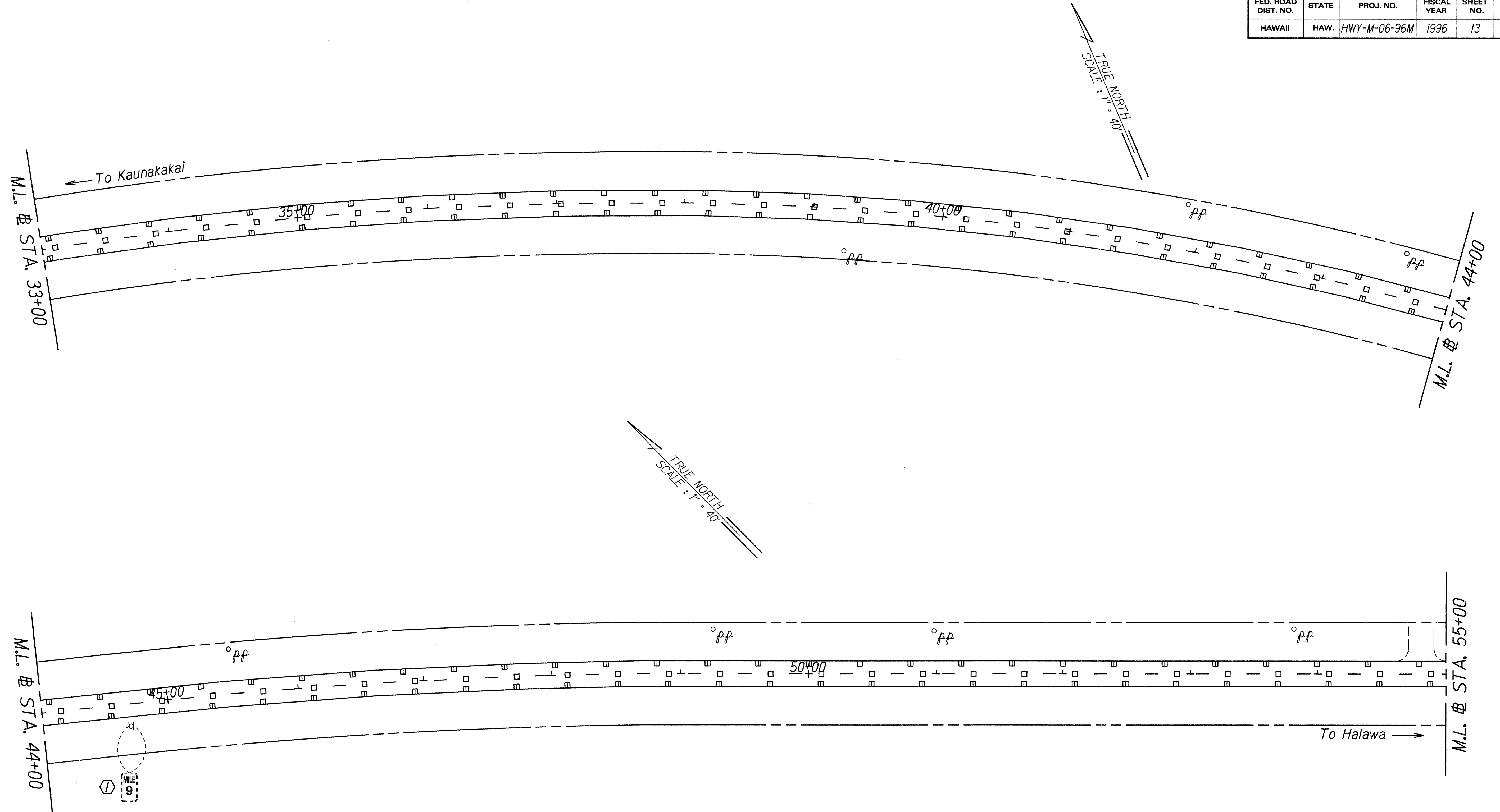
ROADWAY AND SIGNING PLAN

PAVEMENT MARKING AND STRIPING
At Various Locations, Molokai
Project No. HWY-M-06-96M

Scale: 1" = 40' Date: February, 1996

SHEET No. 9 OF 22 SHEETS

FED. ROAD DIST. NO.	STATE	PROJ. NO.	FISCAL YEAR	SHEET NO.	TOTAL SHEETS
HAWAII	HAW.	HWY-M-06-96M	1996	13	27



ORIGINAL PLAN	SURVEY PLOTTED BY	DATE
DESIGNED BY	DRAWN BY	Feb. 1996
CHECKED BY	TRACED BY	
APPROVED BY	DESIGNED BY	
	CHECKED BY	
	APPROVED BY	

- KEY:**
- ① Exist. Sign(s) & Post(s) to Remain
 - ② Relocate Exist. Sign(s) & Post(s)
 - ③ Remove Exist. & Install New Sign(s) & Post(s)
 - ④ Install New Sign(s) & Post(s)

STATE OF HAWAII
DEPARTMENT OF TRANSPORTATION
HIGHWAYS DIVISION

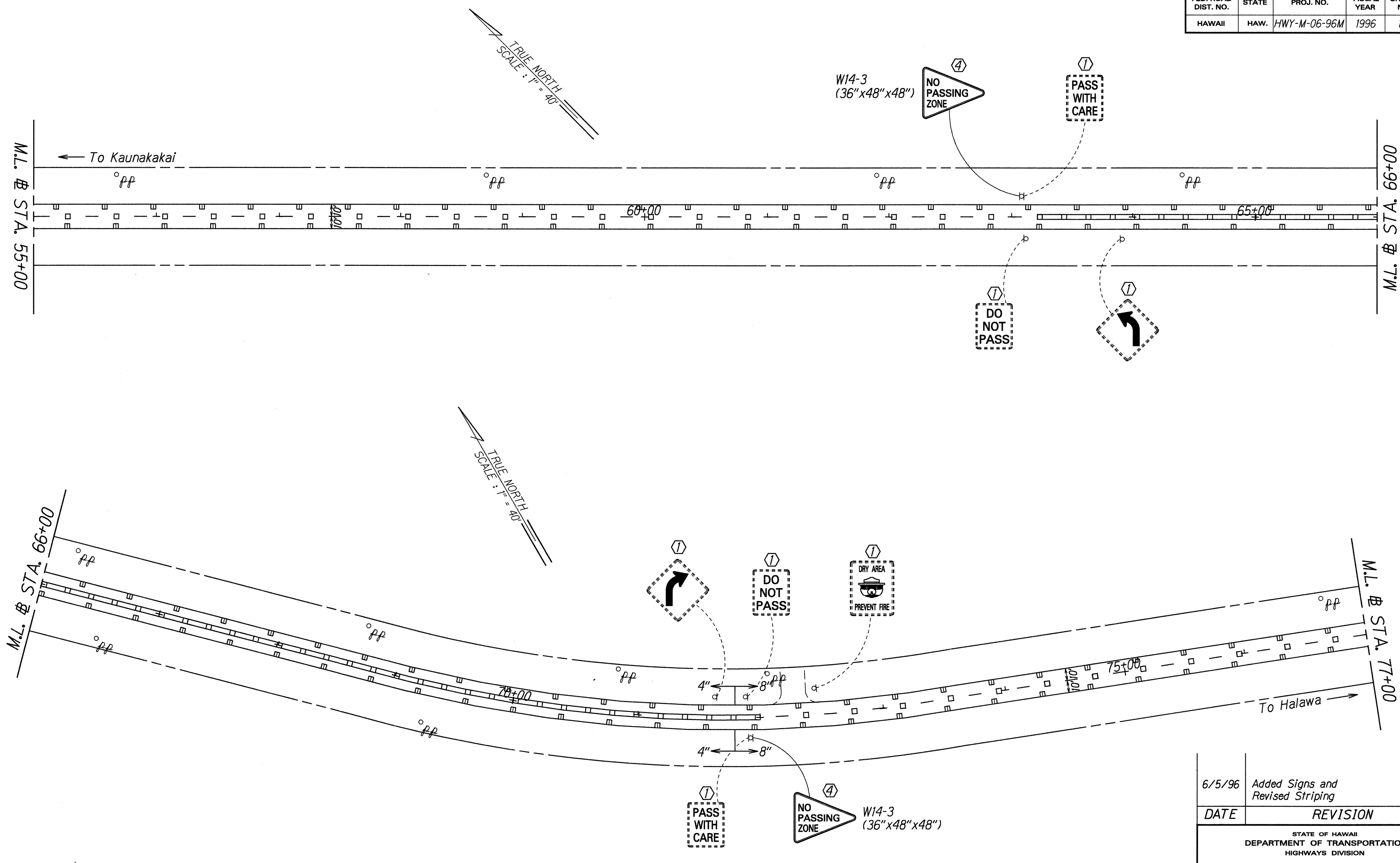
ROADWAY AND SIGNING PLAN

PAVEMENT MARKING AND STRIPING
At Various Locations, Molokai
Project No. HWY-M-06-96M

Scale: 1" = 40' Date: February, 1996

SHEET No. 10 OF 22 SHEETS

FED. ROAD DIST. NO.	STATE	PROJ. NO.	FISCAL YEAR	SHEET NO.	TOTAL SHEETS
HAWAII	HAW.	HWY-M-06-96M	1996	14	27



ORIGINAL PLAN	SURVEY PLOTTED BY	DATE
	DRAWN BY JG	Feb. 1996
	TRACED BY TM	
	DESIGNED BY TM	
	CHECKED BY	
	APPROVED BY	

- KEY:**
- ① Exist. Sign(s) & Post(s) to Remain
 - ② Relocate Exist. Sign(s) & Post(s)
 - ③ Remove Exist. & Install New Sign(s) & Post(s)
 - ④ Install New Sign(s) & Post(s)

6/5/96	Added Signs and Revised Striping
DATE	REVISION

STATE OF HAWAII
DEPARTMENT OF TRANSPORTATION
HIGHWAYS DIVISION

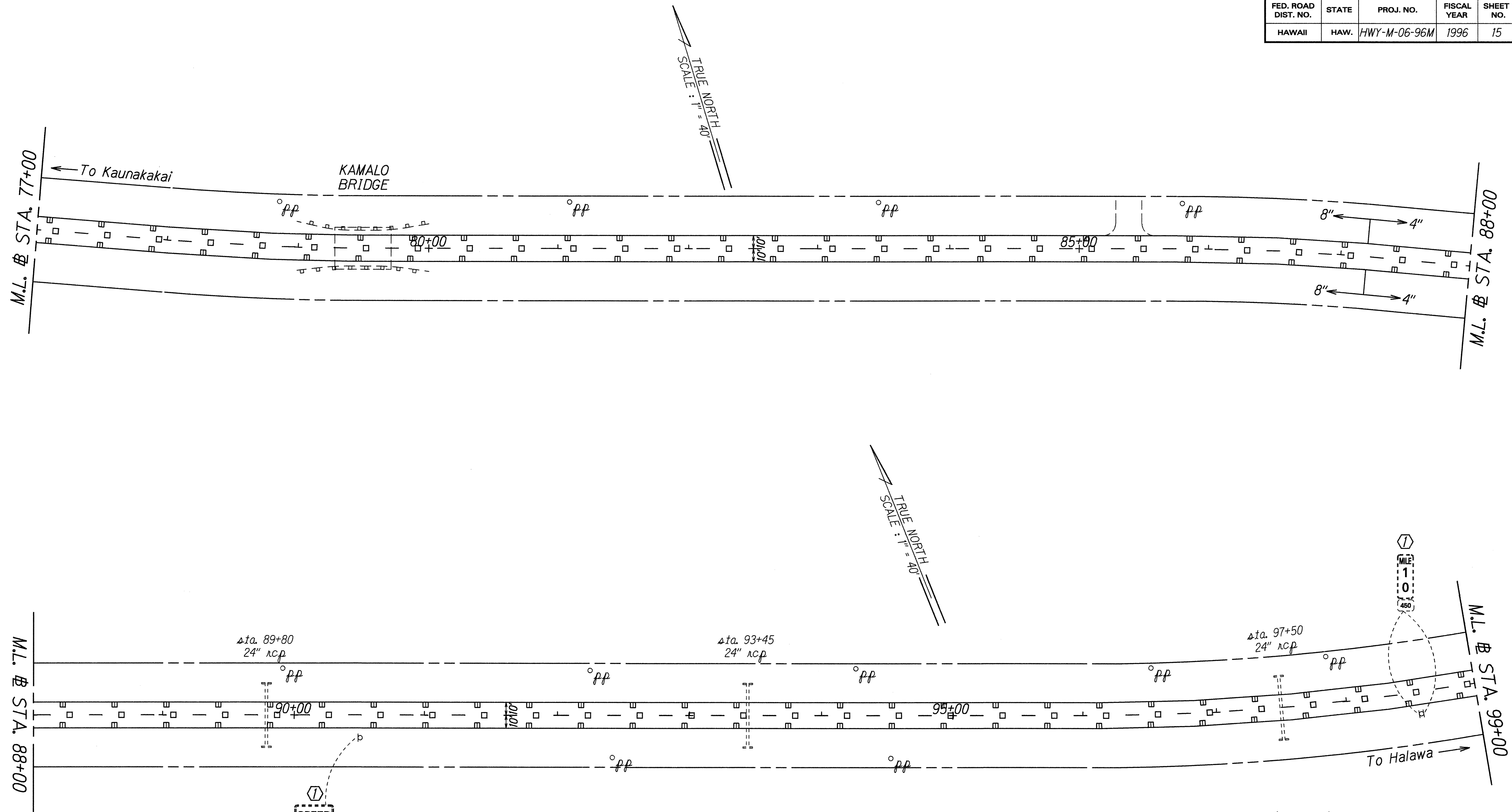
ROADWAY AND SIGNING PLAN

PAVEMENT MARKING AND STRIPING
At Various Locations, Molokai
Project No. HWY-M-06-96M

Scale: 1" = 40' Date: February, 1996

SHEET No. 11 OF 22 SHEETS

FED. ROAD DIST. NO.	STATE	PROJ. NO.	FISCAL YEAR	SHEET NO.	TOTAL SHEETS
HAWAII	HAW.	HWY-M-06-96M	1996	15	27

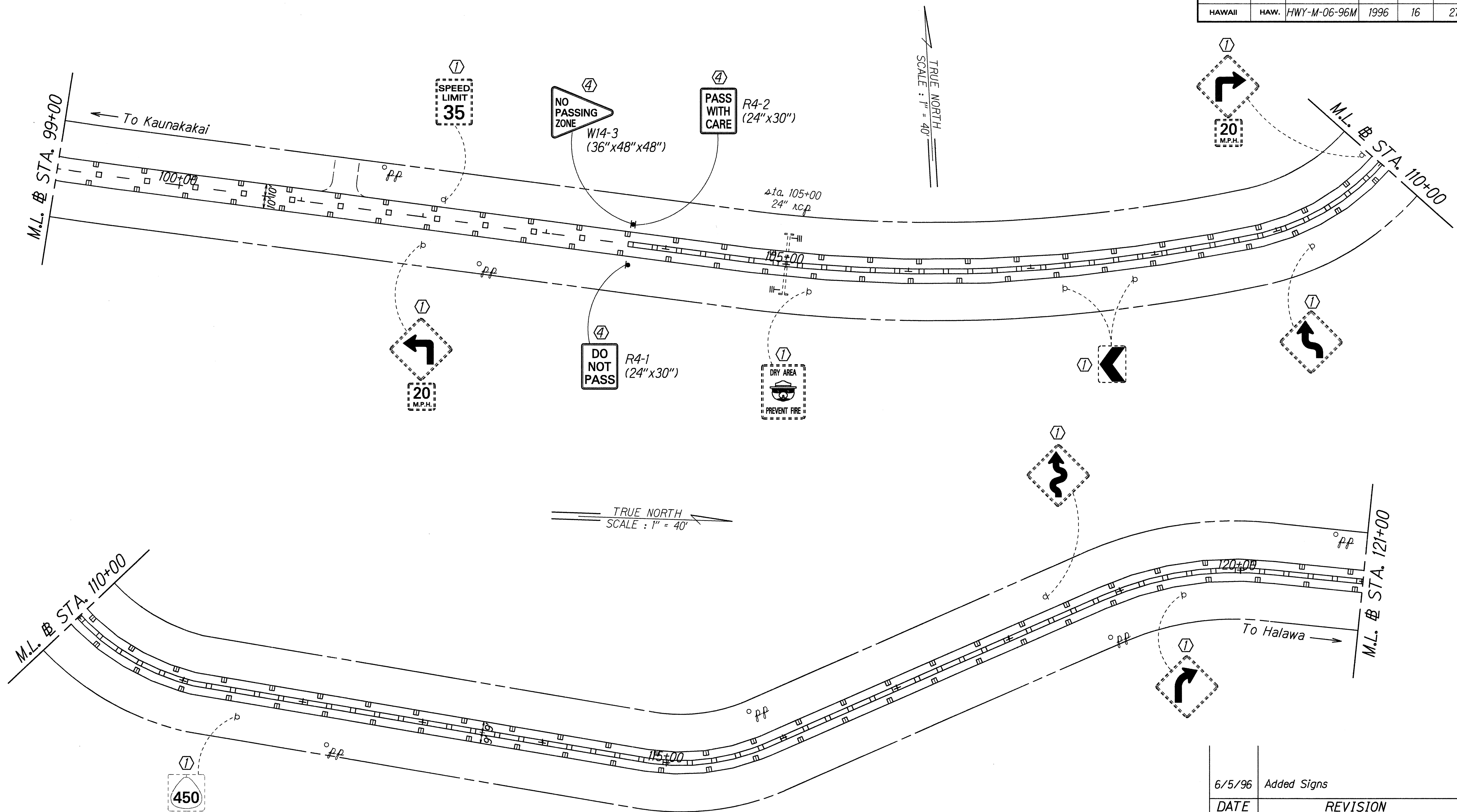


ORIGINAL PLAN	DATE
SURVEY PLOTTED BY	Feb. 1996
DRAWN BY	
TRACED BY	
DESIGNED BY	
QUANTITIES BY	
CHECKED BY	

- KEY:**
- ① Exist. Sign(s) & Post(s) to Remain
 - ② Relocate Exist. Sign(s) & Post(s)
 - ③ Remove Exist. & Install New Sign(s) & Post(s)
 - ④ Install New Sign(s) & Post(s)

6/5/96	Revised Striping
DATE	REVISION
STATE OF HAWAII DEPARTMENT OF TRANSPORTATION HIGHWAYS DIVISION	
ROADWAY AND SIGNING PLAN	
PAVEMENT MARKING AND STRIPING	
At Various Locations, Molokai	
Project No. HWY-M-06-96M	
Scale: 1" = 40'	Date: February, 1996
SHEET No. 12 OF 22 SHEETS	

FED. ROAD DIST. NO.	STATE	PROJ. NO.	FISCAL YEAR	SHEET NO.	TOTAL SHEETS
HAWAII	HAW.	HWY-M-06-96M	1996	16	27



TRUE NORTH
SCALE : 1" = 40'

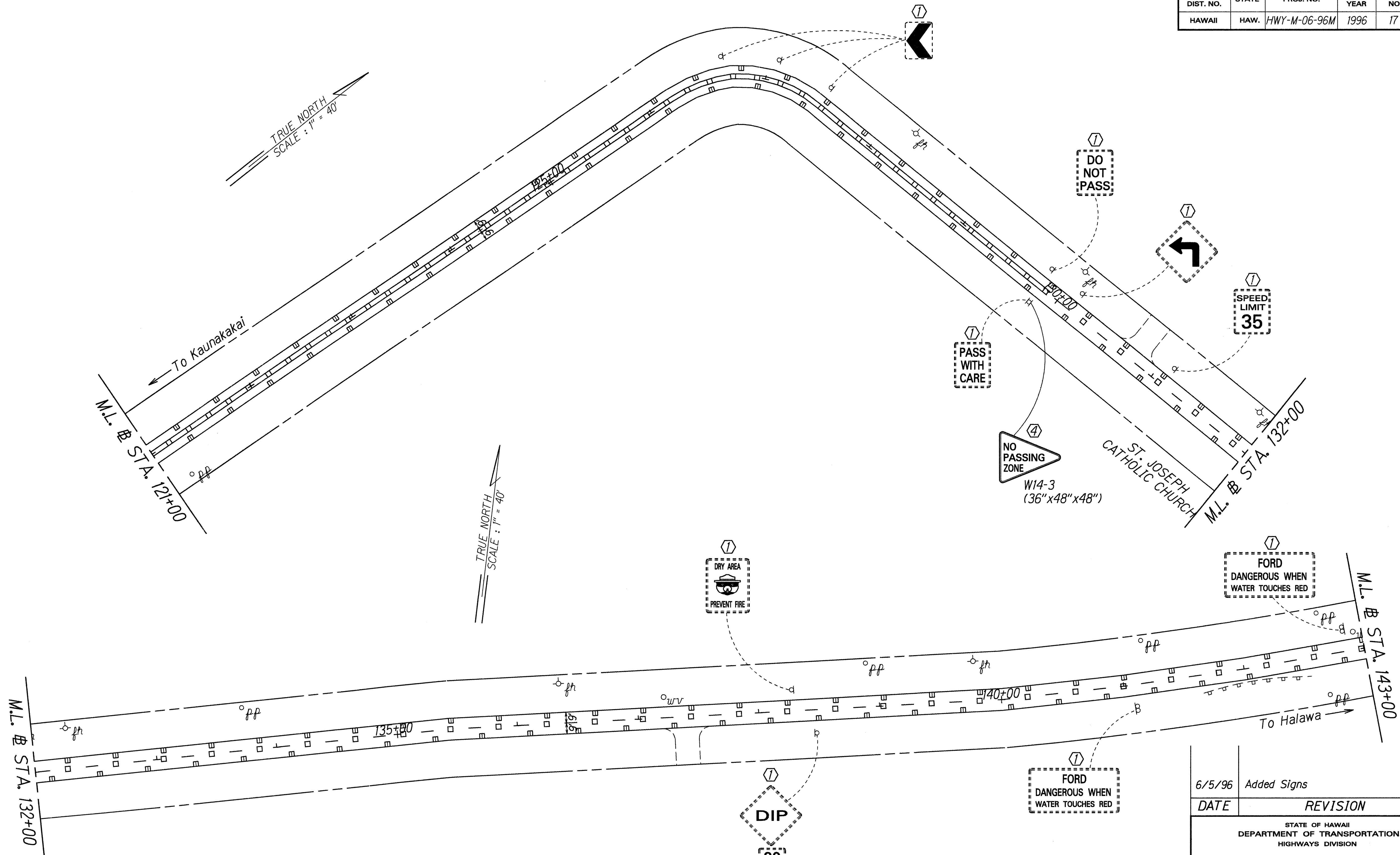
TRUE NORTH
SCALE : 1" = 40'

ORIGINAL PLAN	DATE
SURVEY PLOTTED BY	6/5/96
DRAWN BY	
DESIGNED BY	
CHECKED BY	
APPROVED BY	

- KEY:**
- ① Exist. Sign(s) & Post(s) to Remain
 - ② Relocate Exist. Sign(s) & Post(s)
 - ③ Remove Exist. & Install New Sign(s) & Post(s)
 - ④ Install New Sign(s) & Post(s)

6/5/96	Added Signs
DATE	REVISION
STATE OF HAWAII DEPARTMENT OF TRANSPORTATION HIGHWAYS DIVISION	
ROADWAY AND SIGNING PLAN	
<u>PAVEMENT MARKING AND STRIPING</u>	
At Various Locations, Molokai	
Project No. HWY-M-06-96M	
Scale: 1" = 40'	Date: February, 1996
SHEET No. 13 OF 22 SHEETS	

FED. ROAD DIST. NO.	STATE	PROJ. NO.	FISCAL YEAR	SHEET NO.	TOTAL SHEETS
HAWAII	HAW.	HWY-M-06-96M	1996	17	27



DATE	Feb. 1996
SURVEY PLOTTED BY	J.G.
DRAWN BY	J.G.
DESIGNED BY	J.M.
QUANTITIES BY	J.M.
CHECKED BY	J.M.

- KEY:**
- ① Exist. Sign(s) & Post(s) to Remain
 - ② Relocate Exist. Sign(s) & Post(s)
 - ③ Remove Exist. & Install New Sign(s) & Post(s)
 - ④ Install New Sign(s) & Post(s)

6/5/96	Added Signs
DATE	REVISION

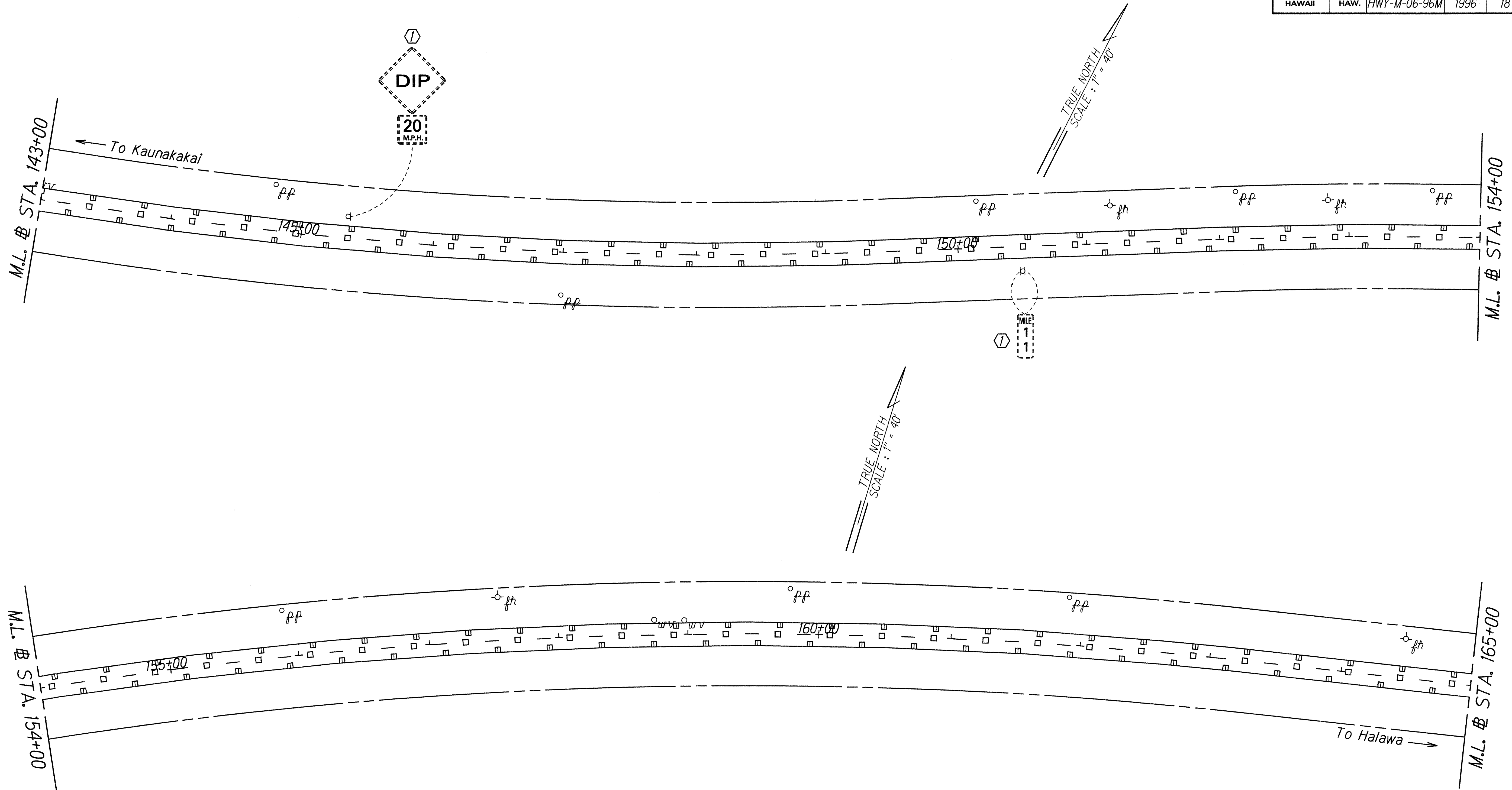
STATE OF HAWAII
DEPARTMENT OF TRANSPORTATION
HIGHWAYS DIVISION

ROADWAY AND SIGNING PLAN

PAVEMENT MARKING AND STRIPING
At Various Locations, Molokai
Project No. HWY-M-06-96M

Scale: 1" = 40' Date: February, 1996

FED. ROAD DIST. NO.	STATE	PROJ. NO.	FISCAL YEAR	SHEET NO.	TOTAL SHEETS
HAWAII	HAW.	HWY-M-06-96M	1996	18	27



ORIGINAL PLAN SURVEY PLOTTED BY DATE
DRAWN BY
DESIGNED BY
CHECKED BY

- KEY:**
- ① Exist. Sign(s) & Post(s) to Remain
 - ② Relocate Exist. Sign(s) & Post(s)
 - ③ Remove Exist. & Install New Sign(s) & Post(s)
 - ④ Install New Sign(s) & Post(s)

STATE OF HAWAII
DEPARTMENT OF TRANSPORTATION
HIGHWAYS DIVISION

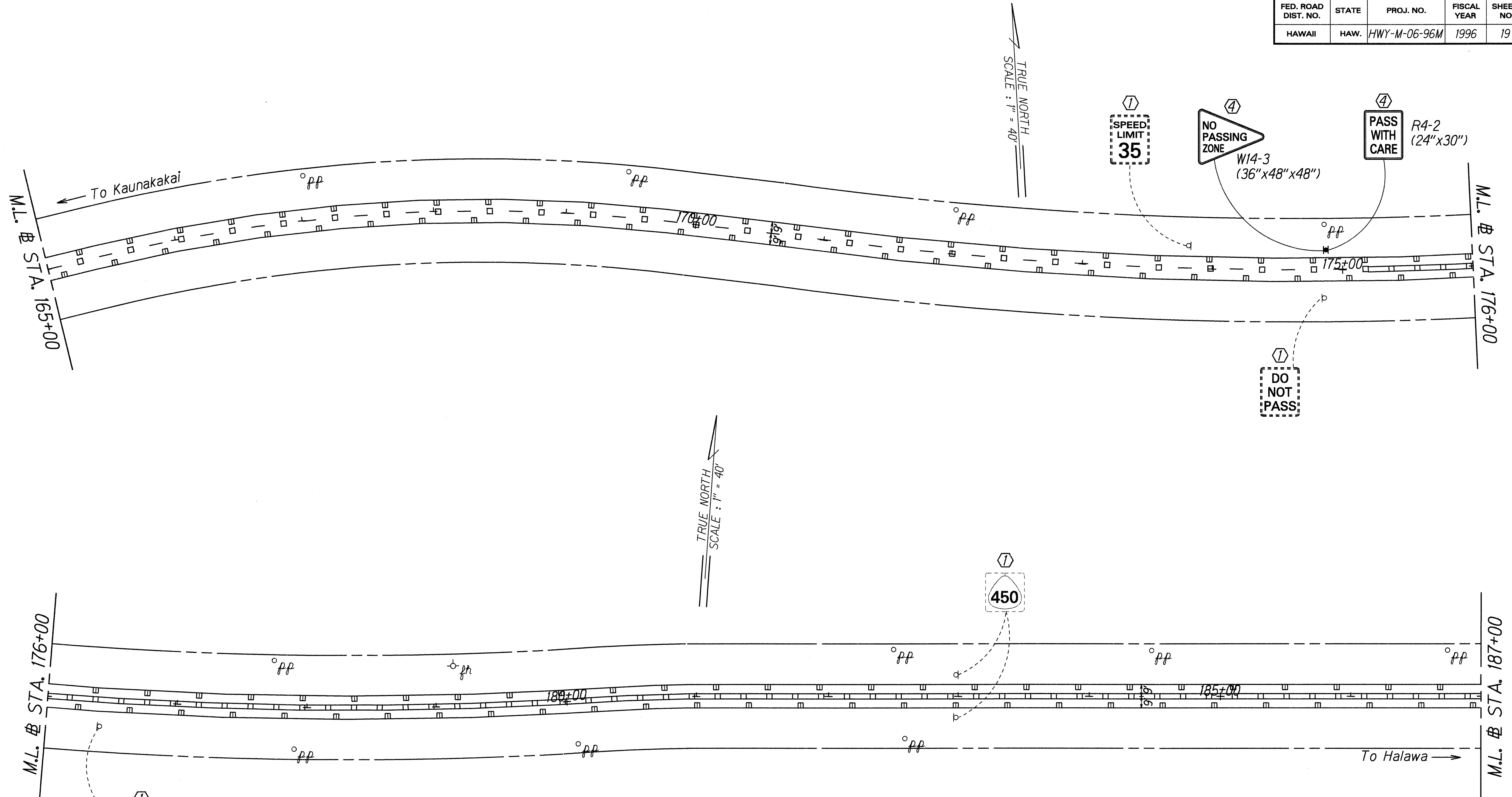
ROADWAY AND SIGNING PLAN

PAVEMENT MARKING AND STRIPING
At Various Locations, Molokai
Project No. HWY-M-06-96M

Scale: 1" = 40' Date: February, 1996

SHEET No. 15 OF 22 SHEETS

FED. ROAD DIST. NO.	STATE	PROJ. NO.	FISCAL YEAR	SHEET NO.	TOTAL SHEETS
HAWAII	HAW.	HWY-M-06-96M	1996	19	27

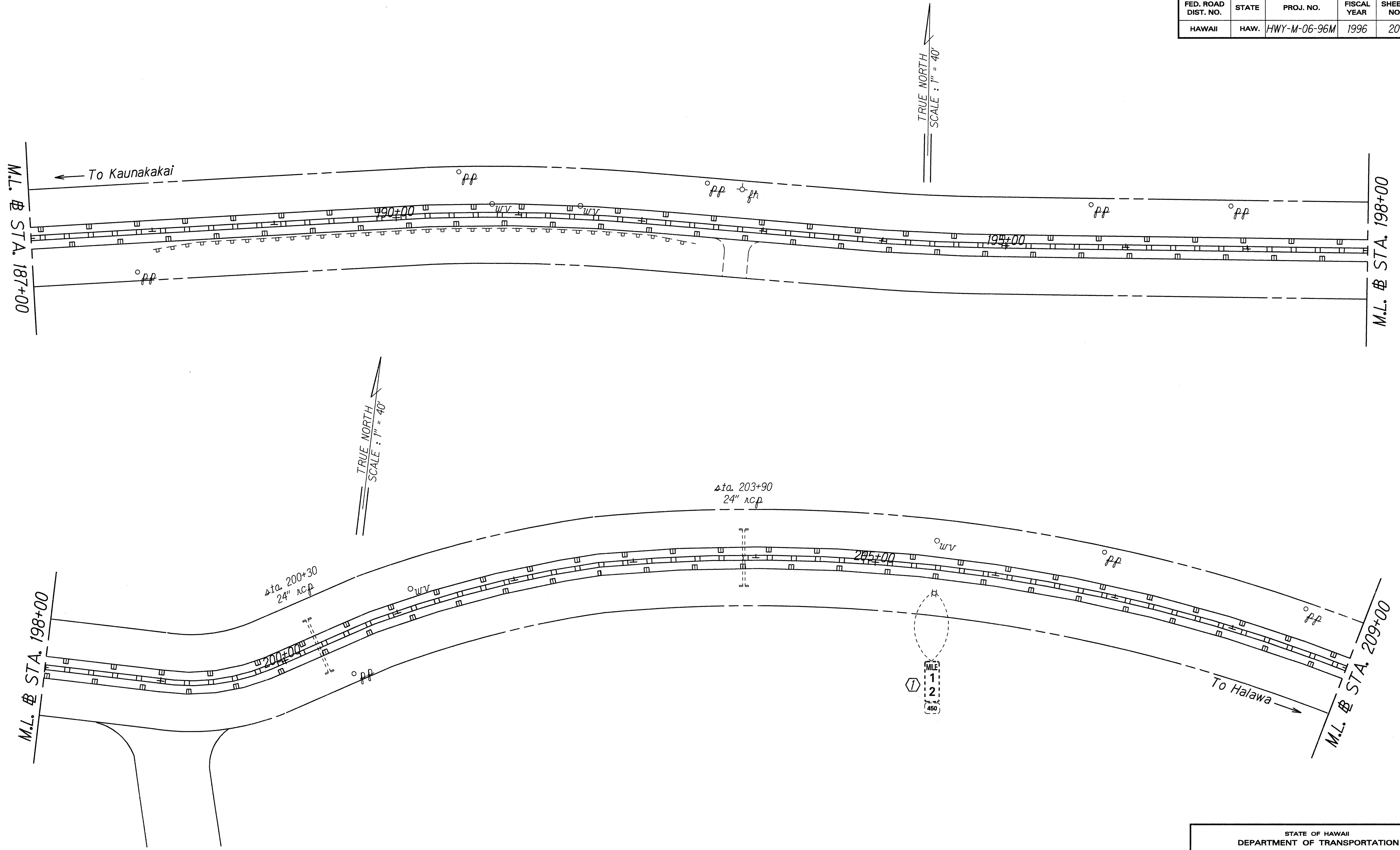


ORIGINAL PLAN	SURVEY PLOTTED BY	DATE
NOTE BOOK	DRAWN BY JG	Feb. 1996
DESIGNED BY JM	CHECKED BY	
DATE		

- KEY:**
- ① Exist. Sign(s) & Post(s) to Remain
 - ② Relocate Exist. Sign(s) & Post(s)
 - ③ Remove Exist. & Install New Sign(s) & Post(s)
 - ④ Install New Sign(s) & Post(s)

6/5/96	Added Signs
DATE	REVISION
STATE OF HAWAII DEPARTMENT OF TRANSPORTATION HIGHWAYS DIVISION	
ROADWAY AND SIGNING PLAN	
<u>PAVEMENT MARKING AND STRIPING</u>	
At Various Locations, Molokai	
Project No. HWY-M-06-96M	
Scale: 1" = 40'	Date: February, 1996
SHEET No. 16 OF 22 SHEETS	

FED. ROAD DIST. NO.	STATE	PROJ. NO.	FISCAL YEAR	SHEET NO.	TOTAL SHEETS
HAWAII	HAW.	HWY-M-06-96M	1996	20	27

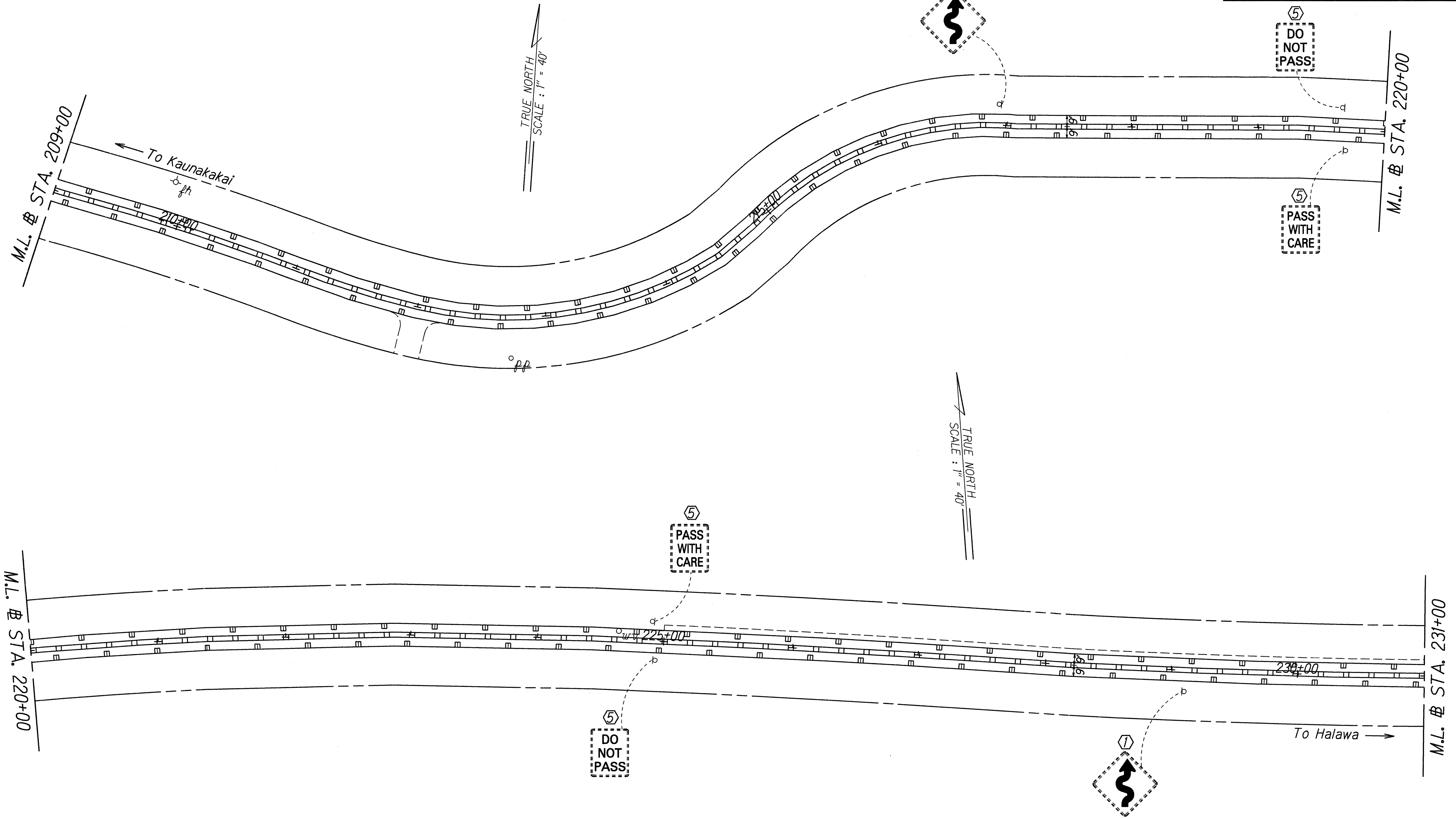


ORIGINAL PLAN
 SURVEY PLOTTED BY _____ DATE: Feb. 1996
 DRAWN BY JG
 TRACED BY TM
 DESIGNED BY TM
 QUANTITIES BY
 CHECKED BY
 APPROVED BY

- KEY:**
- ① Exist. Sign(s) & Post(s) to Remain
 - ② Relocate Exist. Sign(s) & Post(s)
 - ③ Remove Exist. & Install New Sign(s) & Post(s)
 - ④ Install New Sign(s) & Post(s)

STATE OF HAWAII
 DEPARTMENT OF TRANSPORTATION
 HIGHWAYS DIVISION
ROADWAY AND SIGNING PLAN
PAVEMENT MARKING AND STRIPING
At Various Locations, Molokai
Project No. HWY-M-06-96M
 Scale: 1" = 40' Date: February, 1996
 SHEET No. 17 OF 22 SHEETS

FED. ROAD DIST. NO.	STATE	PROJ. NO.	FISCAL YEAR	SHEET NO.	TOTAL SHEETS
HAWAII	HAW.	HWY-M-06-96M	1996	21	27



ORIGINAL PLAN	DATE
SURVEY PLOTTED BY	Ed. 1996
DRAWN BY	
TRACED BY	
DESIGNED BY	
CHECKED BY	

- KEY:**
- ① Exist. Sign(s) & Post(s) to Remain
 - ② Relocate Exist. Sign(s) & Post(s)
 - ③ Remove Exist. & Install New Sign(s) & Post(s)
 - ④ Install New Sign(s) & Post(s)
 - ⑤ Remove Exist. Sign(s) & Post(s)

DATE	REVISION
6/5/96	Add Existing Shoulder

STATE OF HAWAII
DEPARTMENT OF TRANSPORTATION
HIGHWAYS DIVISION

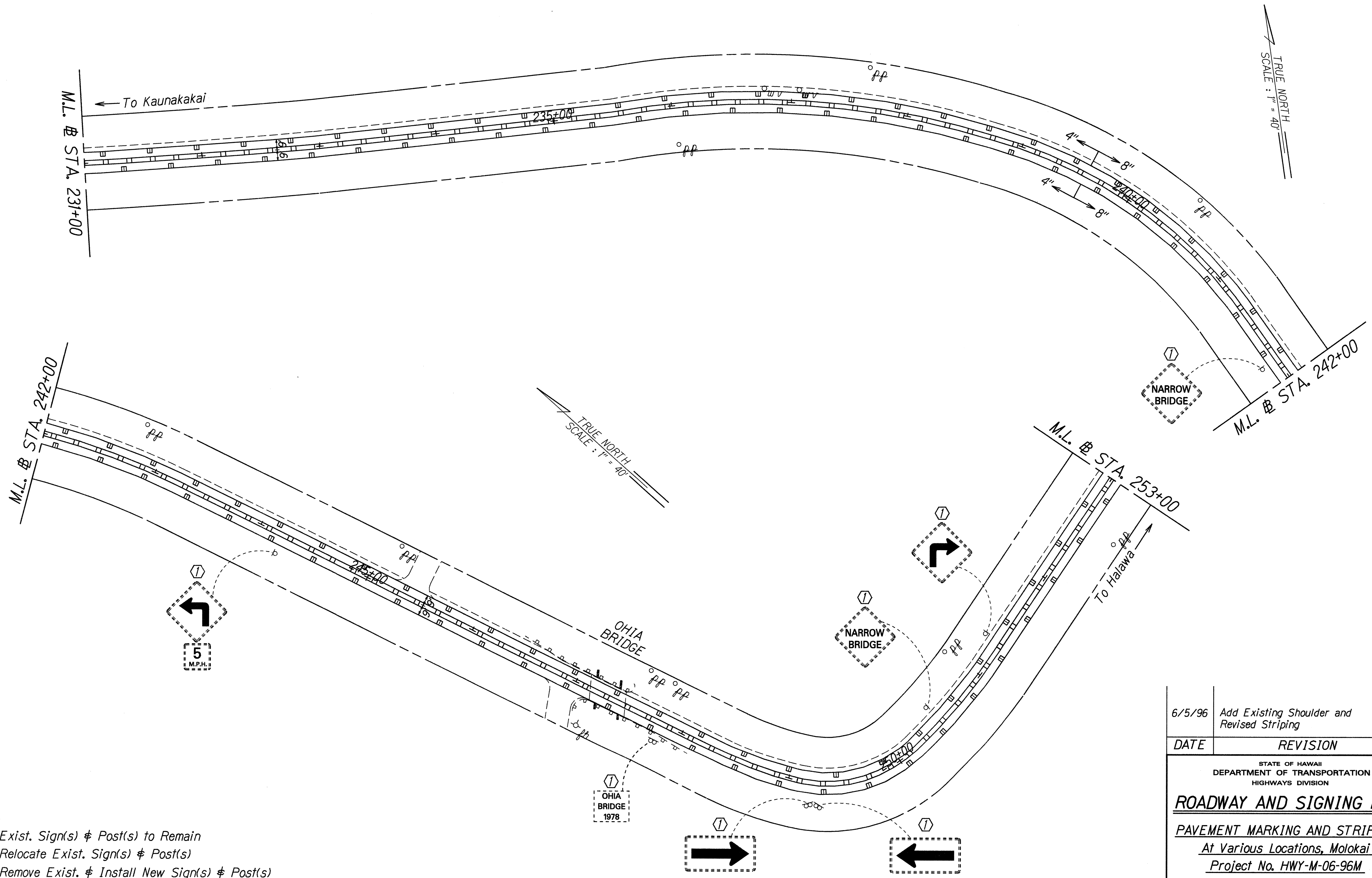
ROADWAY AND SIGNING PLAN

PAVEMENT MARKING AND STRIPING
At Various Locations, Molokai
Project No. HWY-M-06-96M

Scale: 1" = 40' Date: February, 1996

SHEET No. 18 OF 22 SHEETS

FED. ROAD DIST. NO.	STATE	PROJ. NO.	FISCAL YEAR	SHEET NO.	TOTAL SHEETS
HAWAII	HAW.	HWY-M-06-96M	1996	22	27



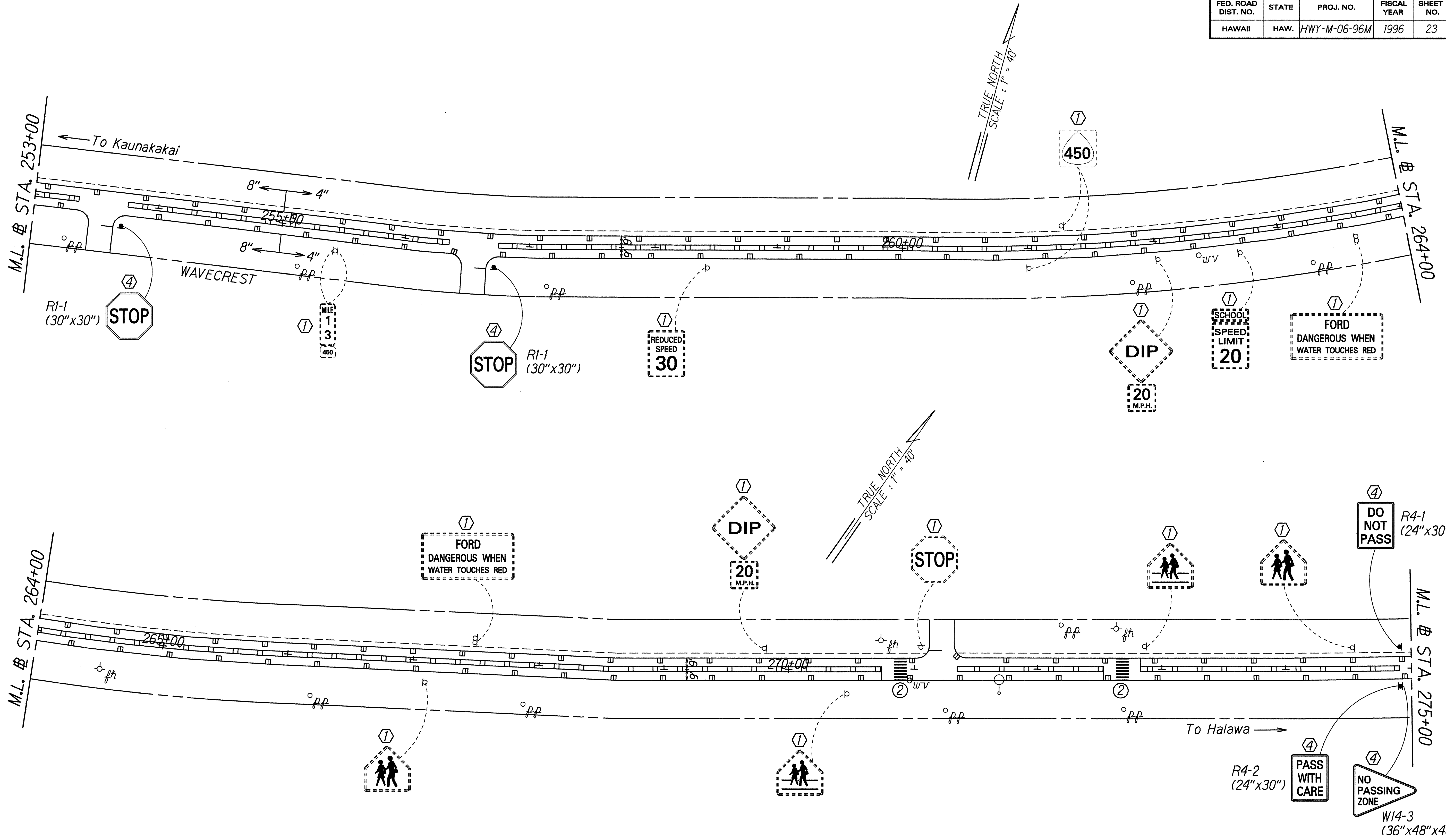
DATE	6/5/96
SURVEY PLOTTED BY	JG
DRAWN BY	JG
TRACED BY	JM
DESIGNED BY	WCS
CHECKED BY	WCS
ORIGINAL PLAN	
NOTE BOOK	
1997/06/06	
4/25/96/19/01/01	

KEY:

- ① Exist. Sign(s) & Post(s) to Remain
- ② Relocate Exist. Sign(s) & Post(s)
- ③ Remove Exist. & Install New Sign(s) & Post(s)
- ④ Install New Sign(s) & Post(s)

6/5/96	Add Existing Shoulder and Revised Striping
DATE	REVISION
STATE OF HAWAII DEPARTMENT OF TRANSPORTATION HIGHWAYS DIVISION	
ROADWAY AND SIGNING PLAN	
PAVEMENT MARKING AND STRIPING	
At Various Locations, Molokai	
Project No. HWY-M-06-96M	
Scale: 1" = 40'	Date: February, 1996
SHEET No. 19 OF 22 SHEETS	

FED. ROAD DIST. NO.	STATE	PROJ. NO.	FISCAL YEAR	SHEET NO.	TOTAL SHEETS
HAWAII	HAW.	HWY-M-06-96M	1996	23	27



DATE	Feb. 1996
SURVEY PLOTTED BY	JG
DRAWN BY	JG
DESIGNED BY	JM
CHECKED BY	JG
APPROVED BY	JG

- KEY:**
- ① Exist. Sign(s) & Post(s) to Remain
 - ② Relocate Exist. Sign(s) & Post(s)
 - ③ Remove Exist. & Install New Sign(s) & Post(s)
 - ④ Install New Sign(s) & Post(s)

DATE	REVISION
6/13/96	Added Circled Number at the Crosswalks
6/6/96	Added Signs, Existing Shoulder and Revised Striping

STATE OF HAWAII
DEPARTMENT OF TRANSPORTATION
HIGHWAYS DIVISION

ROADWAY AND SIGNING PLAN

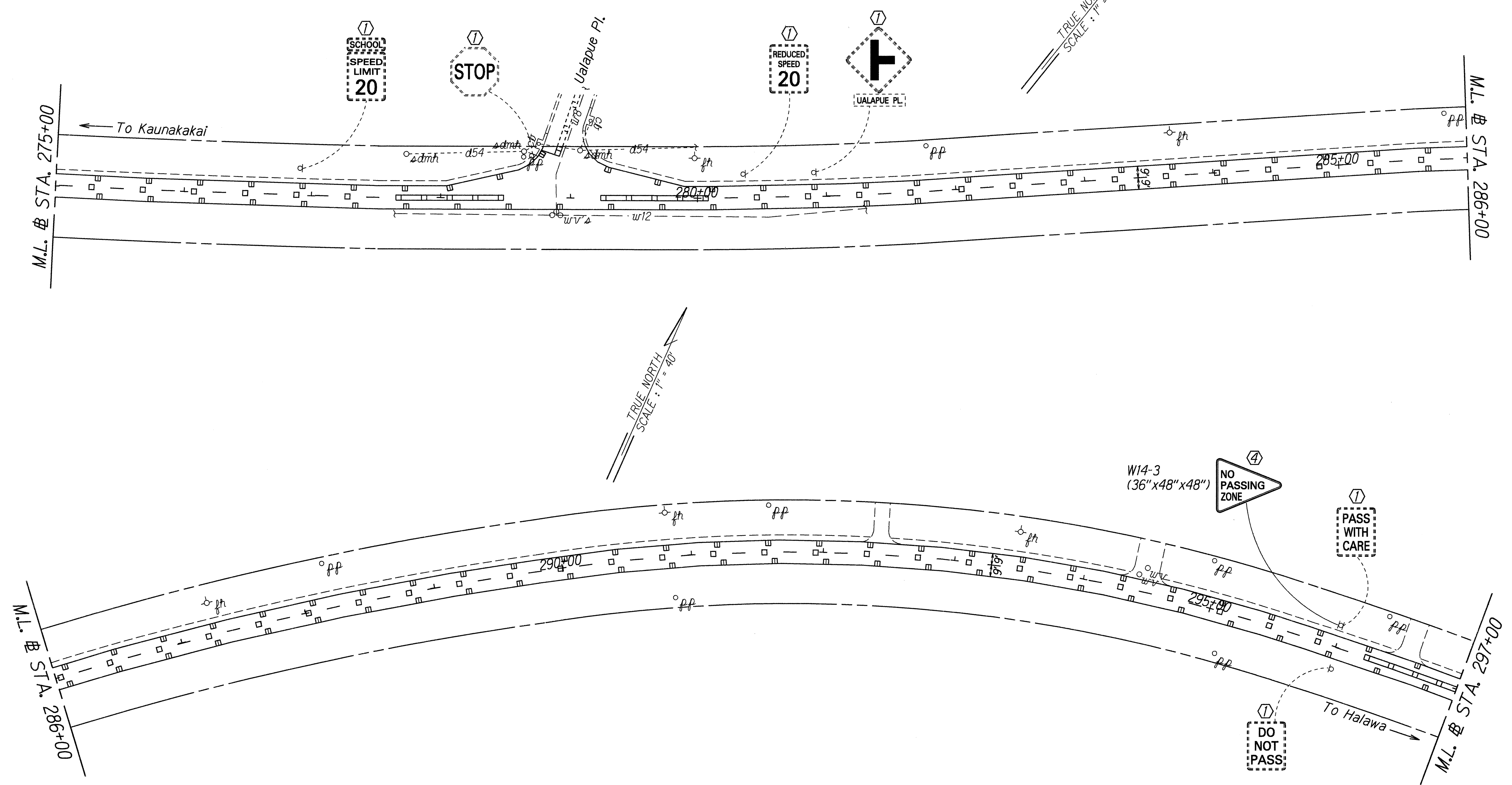
PAVEMENT MARKING AND STRIPING

At Various Locations, Molokai
Project No. HWY-M-06-96M

Scale: 1" = 40' Date: February, 1996

SHEET No. 20 OF 22 SHEETS

FED. ROAD DIST. NO.	STATE	PROJ. NO.	FISCAL YEAR	SHEET NO.	TOTAL SHEETS
HAWAII	HAW.	HWY-M-06-96M	1996	24	27



ORIGINAL PLAN	DATE
SURVEY PLOTTED BY	Feb. 1992
DRAWN BY	
DESIGNED BY	
CHECKED BY	

KEY:

- ① Exist. Sign(s) & Post(s) to Remain
- ② Relocate Exist. Sign(s) & Post(s)
- ③ Remove Exist. & Install New Sign(s) & Post(s)
- ④ Install New Sign(s) & Post(s)

6/6/96	Added Sign, Existing Shoulder and Revised Striping
DATE	REVISION

STATE OF HAWAII
DEPARTMENT OF TRANSPORTATION
HIGHWAYS DIVISION

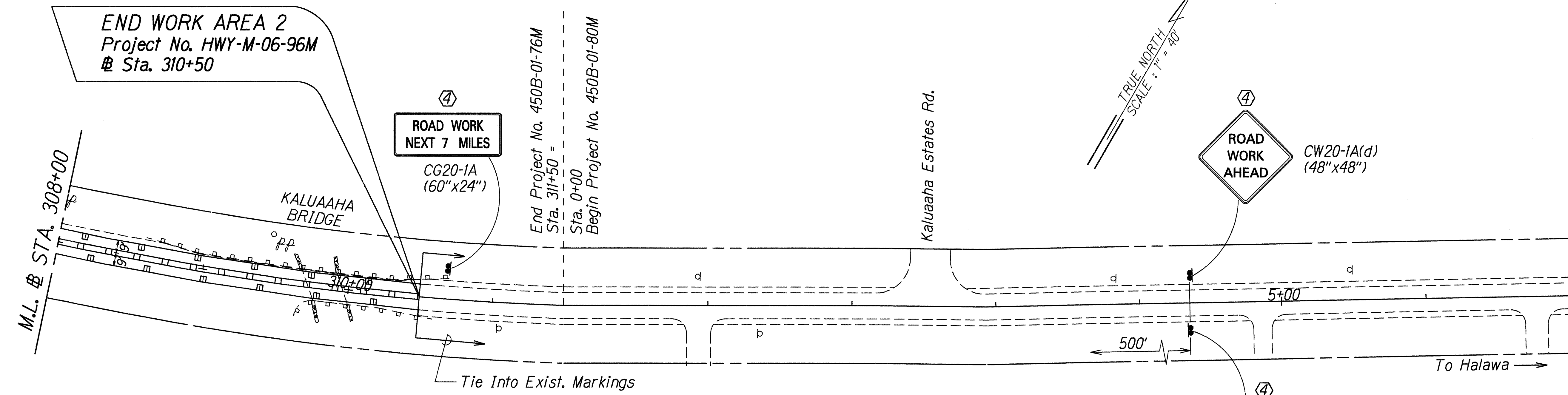
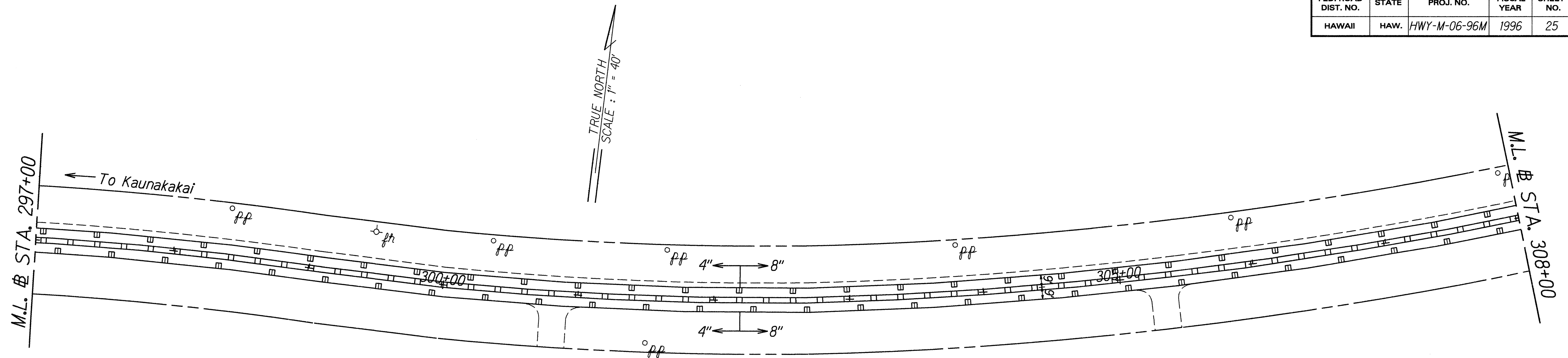
ROADWAY AND SIGNING PLAN

PAVEMENT MARKING AND STRIPING
At Various Locations, Molokai
Project No. HWY-M-06-96M

Scale: 1" = 40' Date: February, 1996

SHEET No. 21 OF 22 SHEETS

FED. ROAD DIST. NO.	STATE	PROJ. NO.	FISCAL YEAR	SHEET NO.	TOTAL SHEETS
HAWAII	HAW.	HWY-M-06-96M	1996	25	27



ORIGINAL PLAN	SURVEY PLOTTED BY	DATE
NOTE BOOK	DRAWN BY JG	END 1996
DESIGNED BY JM		
CHECKED BY		
APPROVED BY		

- KEY:**
- ① Exist. Sign(s) & Post(s) to Remain
 - ② Relocate Exist. Sign(s) & Post(s)
 - ③ Remove Exist. & Install New Sign(s) & Post(s)
 - ④ Install New Sign(s) & Post(s)

6/6/96	Added Signs, Existing Shoulder and Revised Striping
DATE	REVISION

STATE OF HAWAII
DEPARTMENT OF TRANSPORTATION
HIGHWAYS DIVISION

ROADWAY AND SIGNING PLAN

PAVEMENT MARKING AND STRIPING
At Various Locations, Molokai
Project No. HWY-M-06-96M

Scale: 1" = 40' Date: February, 1996

SHEET No. 22 OF 22 SHEETS