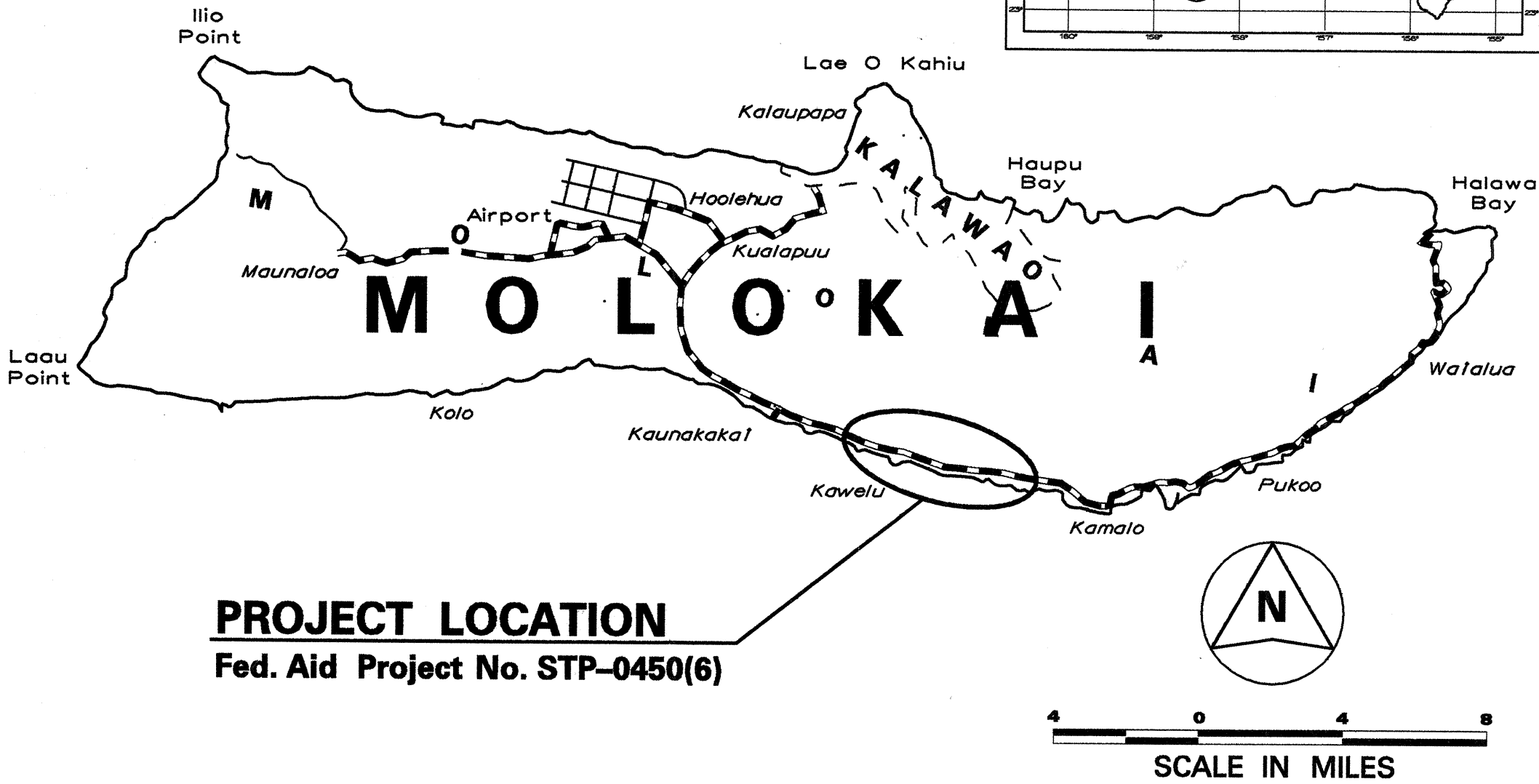
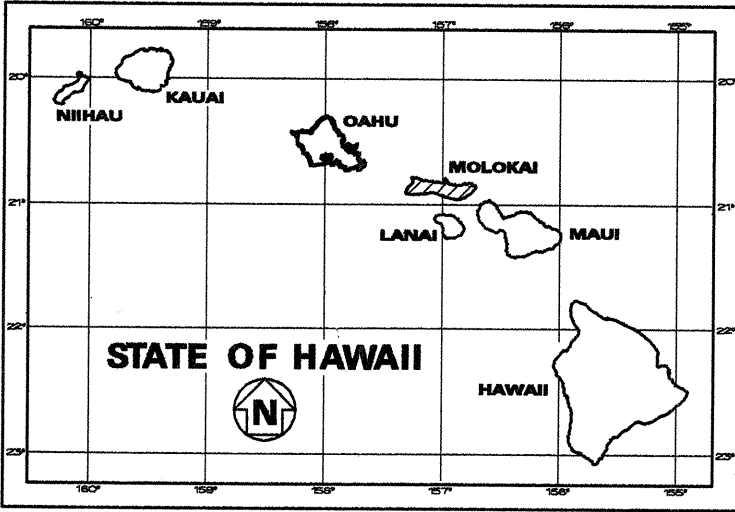


INDEX TO DRAWINGS	
SHEET NO.	DESCRIPTION
1	TITLE SHEET
2	STANDARD PLANS SUMMARY
3	GENERAL NOTES AND LEGEND
4	TYPICAL SECTIONS & DETAILS
5	DRAINAGE DETAILS
6 - 9	GUARDRAIL DETAILS
10 - 22	ROADWAY PLANS
23	PAVEMENT MARKING LEGEND, DETAILS & NOTES
24 - 36	SIGNING AND PAVEMENT MARKING PLAN
37 - 38	MISCELLANEOUS SUMMARIES
39	DRAINAGE SUMMARY

STATE OF HAWAII  
DEPARTMENT OF TRANSPORTATION  
HIGHWAYS DIVISION  
HONOLULU, HAWAII  
"AS-BUILT"  
PLANS FOR  
KAMEHAMEHA V HIGHWAY RESURFACING  
KAMILOLOA BRIDGE TO KAPUOKOOLAU  
FEDERAL-AID PROJECT NO. STP-0450(6)  
DISTRICT OF MOLOKAI  
ISLAND OF MOLOKAI

FED. ROAD DIST. NO.	STATE	FED. AID PROJ. NO.	FISCAL YEAR	SHEET NO.	TOTAL SHEETS
HAWAII	HAW.	STP-0450(6)	1995	1	39

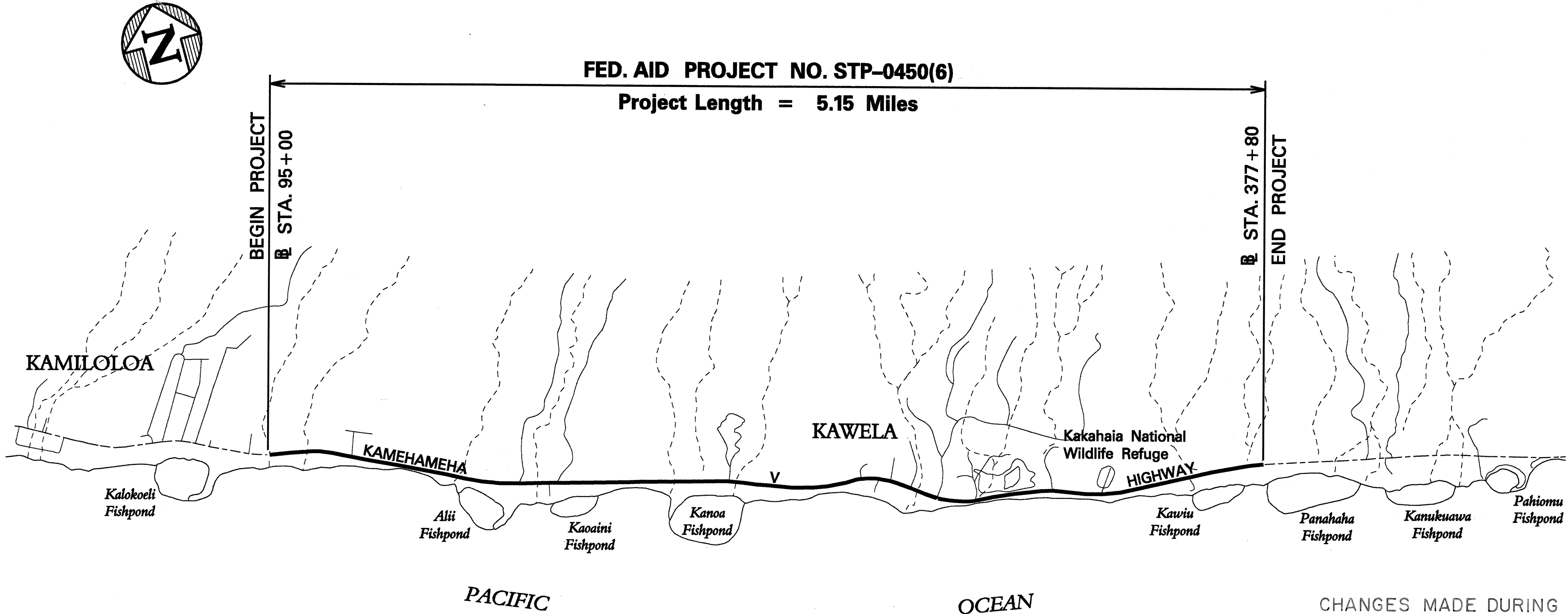


PROJECT LOCATION  
Fed. Aid Project No. STP-0450(6)

FEDERAL AID PROJECTS PREVIOUSLY CONSTRUCTED OR UNDER CONSTRUCTION

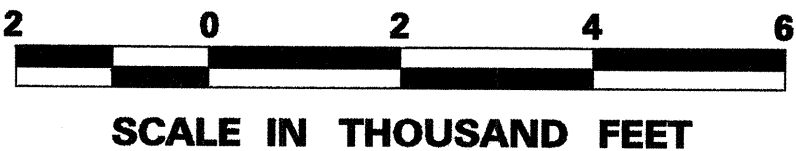
MILE POST 1.99 TO MILE POST 7.14

HWY-M  
DESIGNED BY  
J. FROMDA  
P.S. & E. BY  
587-2246  
PHONE  
APRIL, 1995  
DATE



LAYOUT PLAN

GROSS LENGTH OF PROJECT..... 5.15 MILES



CHANGES MADE DURING CONSTRUCTION HAVE BEEN INCORPORATED ON THESE PLANS EXCEPT CHANGES IN THE ORIGINAL THEORETICAL QUANTITIES. FOR ACTUAL QUANTITIES, REFER TO PROJECT LEDGER AND/OR COMPUTATION BOOK.

Michael R. Brown  
RESIDENT ENGINEER

May 8, 2000  
DATE

DESIGN DESIGNATION

ADT (1995)	2,600
ADT (2005)	3,700
DHV	350
D	60/40
T (Design)	3 %
V (Design)	70 M.P.H.

DEPARTMENT OF TRANSPORTATION  
STATE OF HAWAII

APPROVED:  
Dir. of Transportation  
DATE