FED. ROAD DIST. NO.	STATE	PROJ. NO.	FISCAL YEAR	SHEET NO.	TOTAL SHEETS
HAWAII	HAW.	450B-01-94M	1994	1	31

450

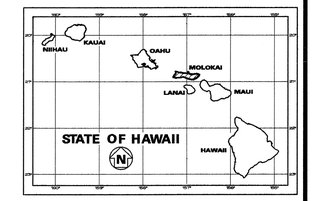

INDEX TO DRAWINGS

SHEET NO.	DESCRIPTION
1	TITLE SHEET
2	STANDARD PLANS SUMMARY
3	GENERAL NOTES & LEGEND
4 – 5	TYPICAL SECTIONS & DETAILS
6 – 17	ROADWAY PLANS
18	PAVEMENT MARKINGS LEGEND, DETAILS & NOTES
19 – 30	SIGNING AND PAVEMENT MARKING PLAN
31	MISCELLANEOUS SUMMARIES

STATE OF HAWAII

DEPARTMENT OF TRANSPORTATION

HIGHWAYS DIVISION

HONOLULU, HAWAII

"AS-BUILT"

PLANS FOR

KAMEHAMEHA V HIGHWAY RESURFACING

KILOHANA SCHOOL TO WAIALUA

PROJECT NO. 450B-01-94M

DISTRICT OF MOLOKAI

ISLAND OF MOLOKAI

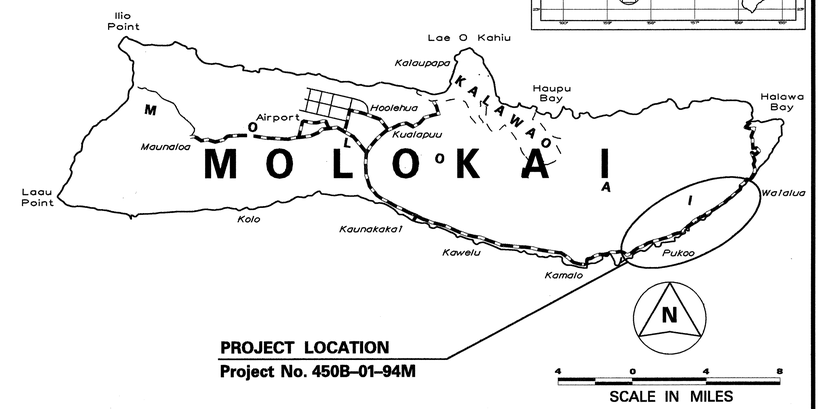

FEDERAL AID PROJECTS PREVIOUSLY CONSTRUCTED OR UNDER CONSTRUCTION

MILE POST 14.07 TO MILE POST 18.65

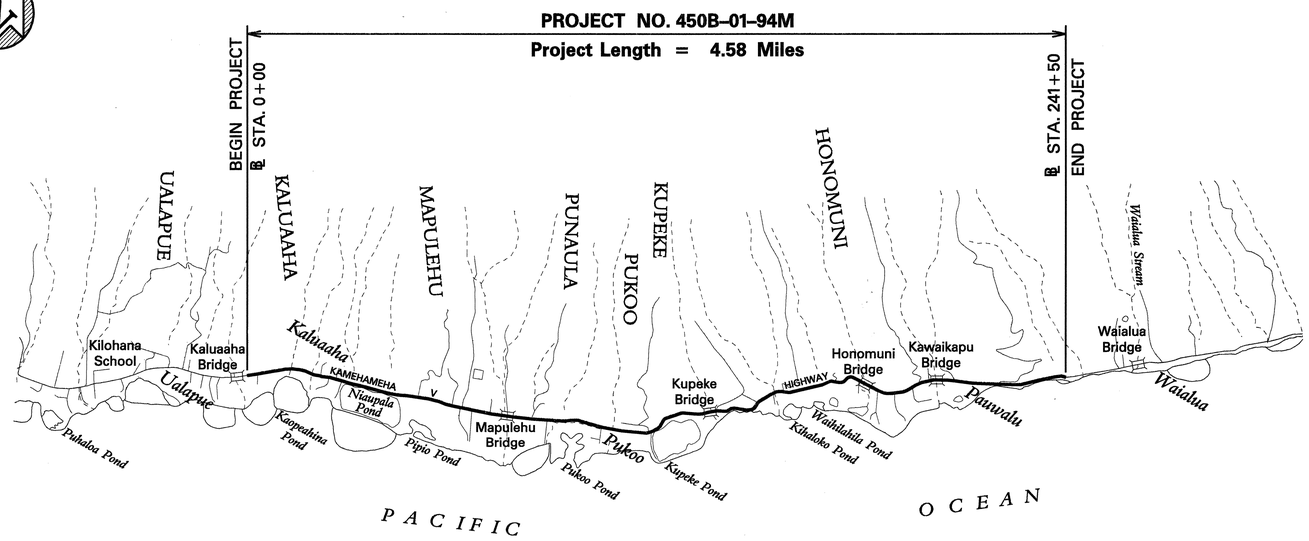

LAYOUT PLAN

2 0 2 4 6

SCALE IN THOUSAND FEET

CHANGES MADE DURING CONSTRUCTION HAVE BEEN INCORPORATED ON THESE PLANS EXCEPT CHANGES IN THE ORIGINAL THEORETICAL QUANTITIES. FOR ACTUAL QUANTITIES, REFER TO PROJECT LEDGER AND/OR COMPUTATION BOOK.

Michael Downing — RESIDENT ENGINEER — 9-6-2000 DATE

HWY-M	A. NISHIMURA	587-2224	MAY, 1994
DESIGNED BY	P. S. & E. BY	PHONE	DATE

DEPARTMENT OF TRANSPORTATION
STATE OF HAWAII

APPROVED:

for DIR. OF TRANSPORTATION — 5/20/94 DATE