FED. ROAD DIST. NO.	STATE	PROJ. NO.	FISCAL YEAR	SHEET NO.	TOTAL SHEETS
HAWAII	HAW.	450AB-01-89M	1989	1	11

INDEX TO DRAWINGS

SHEET NO.	DESCRIPTION
1	TITLE SHEET
2	STANDARD PLAN SUMMARY
3	TYPICAL SECTIONS, DETAILS AND GENERAL NOTES
4-10	ROADWAY PLANS
11	NOTES, PAVEMENT MARKINGS & STRIPING SUMMARY

STATE OF HAWAII

DEPARTMENT OF TRANSPORTATION

HIGHWAYS DIVISION

HONOLULU, HAWAII

"AS-BUILT" PLANS FOR

KAMEHAMEHA V HIGHWAY RESURFACING
KAPUOKOOLAU TO KALUAAHA BRIDGE
PROJECT NO. 450AB-01-89M

DISTRICT OF MOLOKAI

ISLAND OF MOLOKAI

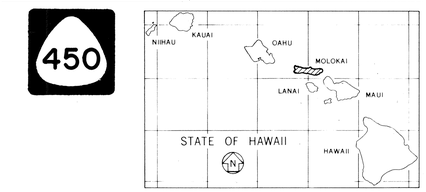

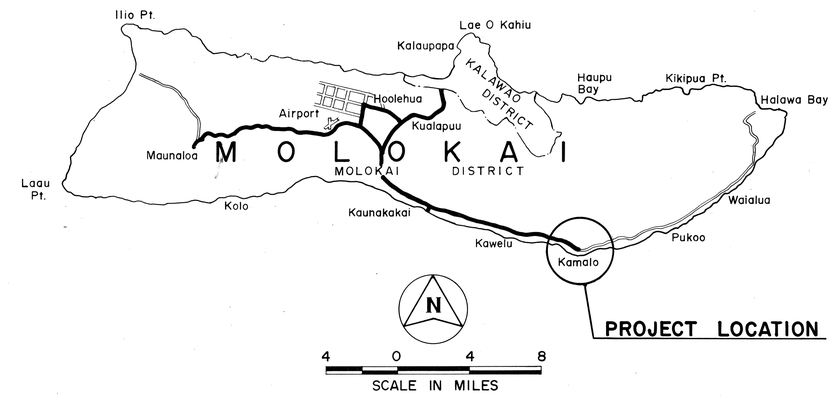

FEDERAL AID PROJECTS PREVIOUSLY CONSTRUCTED OR UNDER CONSTRUCTION

MILE POST 7.12 TO MILE POST 14.03

BEGIN PROJECT
5,300 FEET BACK

PROJECT NO. 450AB-01-89M

BEGINNING OF PROJECT
STA. ~~327+00~~ 324+00

PROJ. NO. S-2(2)
STA. 430+25 =
STA. 00+00
PROJ. NO. 450AB-01-76M

END OF PROJECT
STA. 311+50

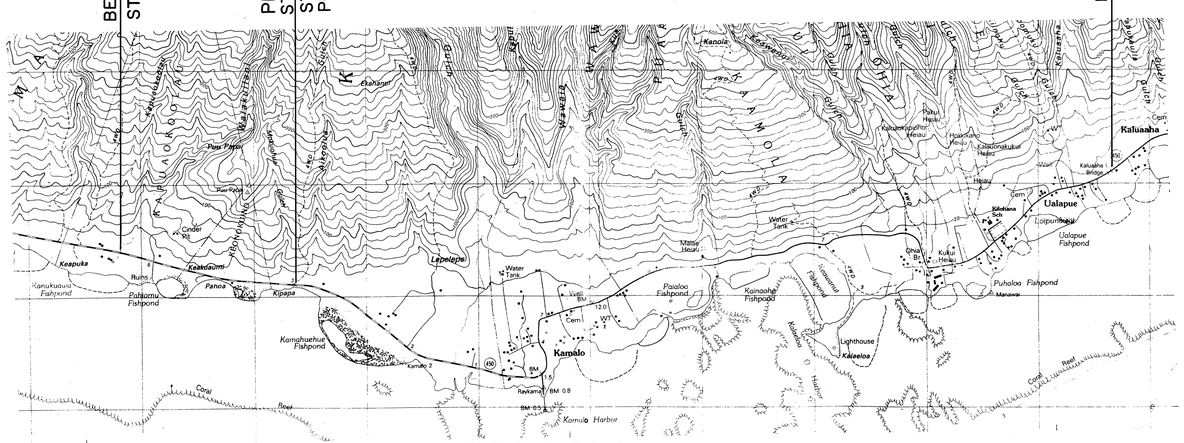

LOCATION MAP

2 0 2 4 6
SCALE IN THOUSAND FEET

LENGTH OF PROJECT 6.908 MILES

CHANGES MADE DURING CONSTRUCTION HAVE BEEN INCORPORATED ON THESE PLANS EXCEPT CHANGES IN THE ORIGINAL THEORETICAL QUANTITIES. FOR ACTUAL QUANTITIES, REFER TO PROJECT LEDGER AND/OR COMPUTATION BOOK.

RESIDENT ENGINEER — DATE 7/19/93

HWY-M	J. KASAMOTO	548-7537	MAY, 1989
DESIGNED BY	P. S. & E. BY	PHONE	DATE

DEPARTMENT OF TRANSPORTATION
STATE OF HAWAII

APPROVED:

DIR. OF TRANSPORTATION — DATE 5/14/89

DD-C-4-8