FED. ROAD DIST. NO.	STATE	PROJ. NO.	FISCAL YEAR	SHEET NO.	TOTAL SHEETS
HAWAII	HAW.	450B-02-88	1988	1	9

450

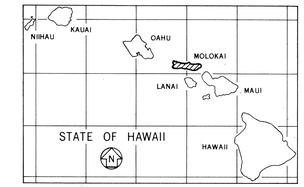

INDEX TO DRAWINGS

SHEET NO.	DESCRIPTION
1	TITLE SHEET
2	STANDARD PLANS SUMMARY
3	GENERAL NOTES, TYPICAL SECTIONS AND SCHEDULES
4-8	PLAN
9	PAVEMENT MARKING AND SIGNING PLAN

STATE OF HAWAII

DEPARTMENT OF TRANSPORTATION

HIGHWAYS DIVISION

HONOLULU, HAWAII

"AS-BUILT"

PLANS FOR

KAMEHAMEHA V HIGHWAY SHOULDER IMPROVEMENTS

KAAMOLA TO KALUAAHA

PROJECT NO. 450B-02-88

DISTRICT OF MOLOKAI
ISLAND OF MOLOKAI

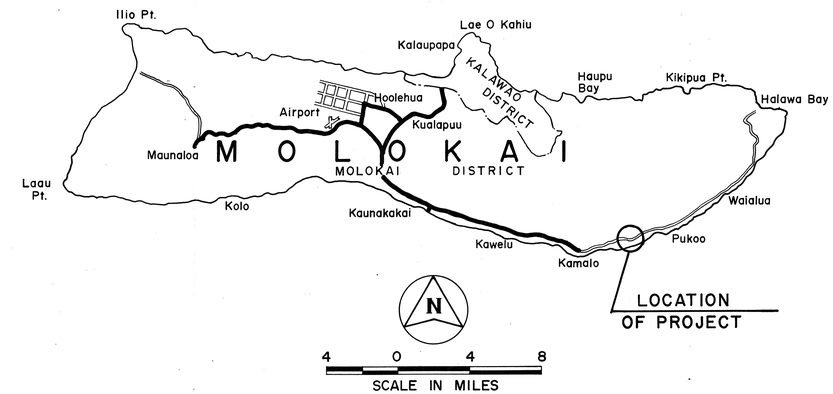

FEDERAL AID PROJECTS PREVIOUSLY CONSTRUCTED OR UNDER CONSTRUCTION

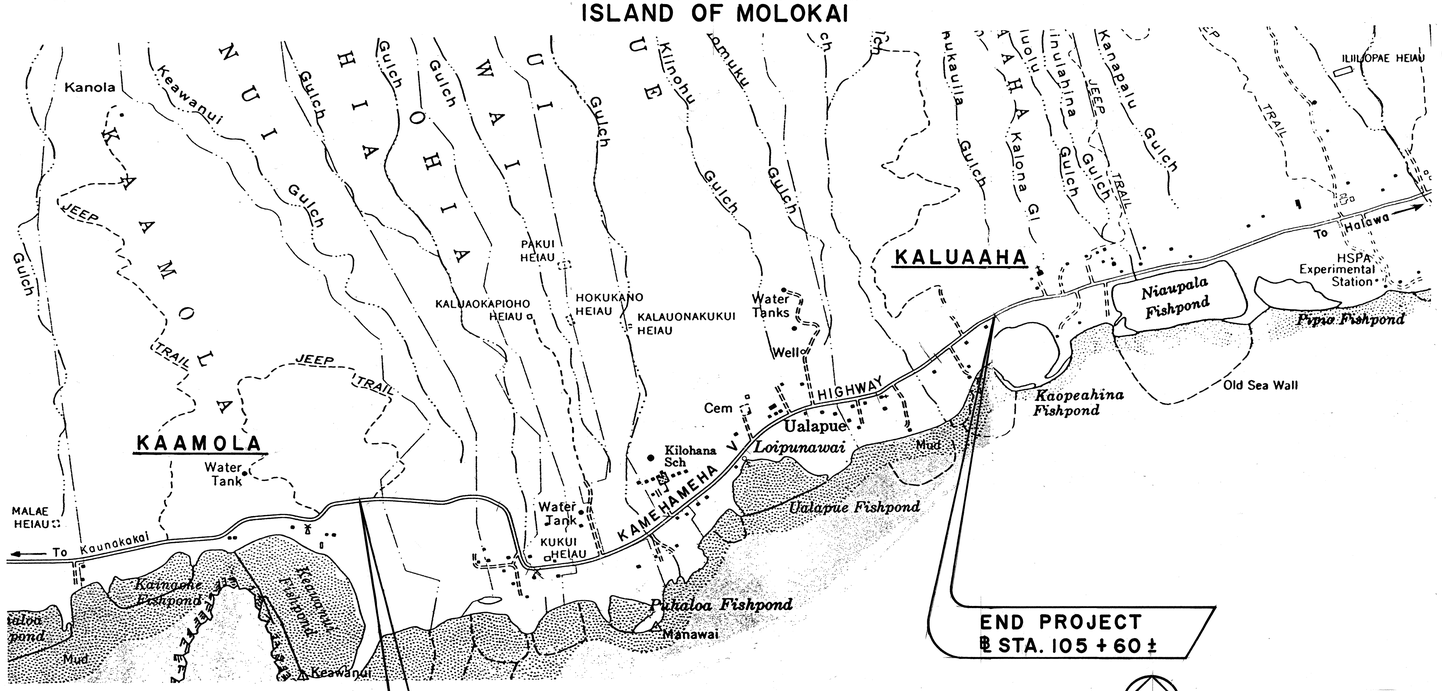

LAYOUT PLAN

LENGTH OF PROJECT.....2.00 MILES

MP. 12.28 TO MP. 14.28

ALL CHANGES MADE DURING CONSTRUCTION HAVE BEEN NOTED IN RED ON THESE TRACINGS AND CHECKED BY

Arlan K. Ordacho — 3/5/96

FOR PROJECT ENGINEER — DATE

~~NO SIGNIFICANT CHANGES WERE MADE DURING CONSTRUCTION ON THESE PLANS EXCEPT CHANGES IN THE ORIGINAL THEORETICAL QUANTITIES.~~

~~Arlan K. Ordacho — 11/4/94~~

~~RESIDENT ENGINEER — DATE~~

DEPARTMENT OF TRANSPORTATION
STATE OF HAWAII

APPROVED:

Edward Hirata — 11/2/87

DIR. OF TRANSPORTATION — DATE

ROY T. NAGASAKO — DESIGNED BY
548-2456 — PHONE
Oct, 1987 — DATE
P. S. & E. BY