| FED. ROAD DIST. NO. | STATE | PROJ. NO. | FISCAL YEAR | SHEET NO. | TOTAL SHEETS |
|---|---|---|---|---|---|
| HAWAII | HAW. | 450B-01-81M | 1981 | 1 | 16 |

450

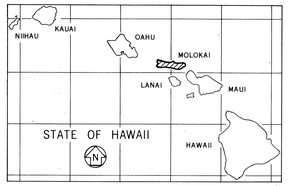


INDEX TO DRAWINGS


| SHEET NO. | DESCRIPTION |
|---|---|
| 1 | TITLE SHEET |
| 2 | GENERAL NOTES, TYPICAL SECTION & MISCELLANEOUS DETAILS |
| 3 - 9* | PLANS |
| 10 - 16 | TYPICAL & STANDARD DETAILS |


*C.O. 9 S-1 Supplementary sheet to this project.

Total Sheet Count after "As-Built" Posting: 17 Sheets

STATE OF HAWAII

DEPARTMENT OF TRANSPORTATION

HIGHWAYS DIVISION

"AS-BUILT" PLANS FOR

# KAMEHAMEHA V HIGHWAY RESURFACING

## (VICINITY OF PUKOO FORD TO VICINITY OF WAIALUA)

## PROJECT NO. 450B-01-81M

DISTRICT OF MOLOKAI

ISLAND OF MOLOKAI

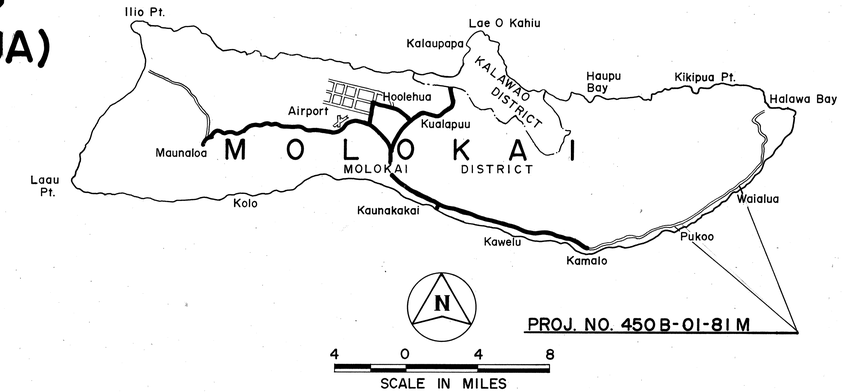


FEDERAL AID PROJECTS PREVIOUSLY CONSTRUCTED OR UNDER CONSTRUCTION

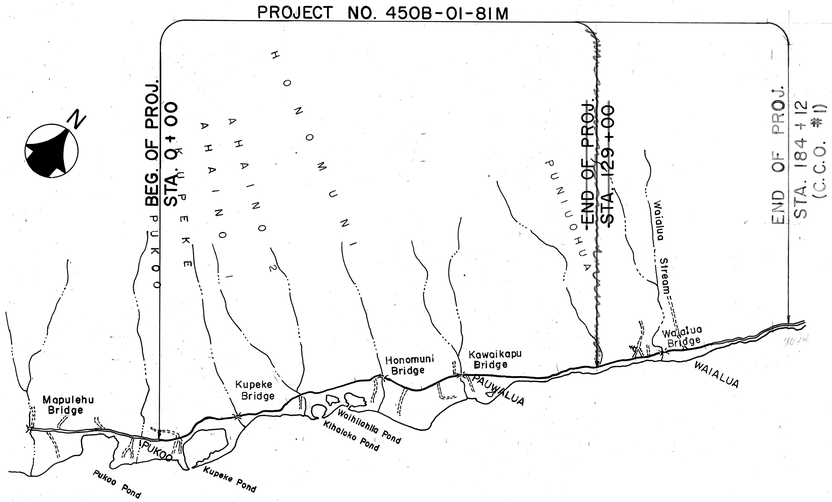


LAYOUT OF PROJECT

Scale: 1" = 2000'

LENGTH OF PROJECT = ~~2.443 Mi.~~ 3.487 Mi.

IMPROVEMENTS CONSIST OF RESURFACING WITH ASPHALT CONCRETE, PLACING PAVEMENT MARKERS AND STRIPING, INSTALLING REGULATORY AND WARNING SIGNS, INSTALLING REFLECTOR MARKERS ~~AND DRESSING OF SHOULDERS.~~

ALL CHANGES MADE DURING CONSTRUCTION HAVE BEEN INCORPORATED ON THESE PLANS IN RED EXCEPT CHANGES IN THE ORIGINAL THEORETICAL QUANTITIES. FOR ACTUAL QUANTITIES, REFER TO PROJECT LEDGER AND/OR COMPUTATION BOOK.

Manuel J. Silva — RESIDENT ENGINEER — 24 May 82 — DATE

| | |
|---|---|
| HWY-M — DESIGNED BY | |
| Ronald Tsuzuki — P. S. & E. BY | 548-2456 — PHONE |
| May, 1981 — DATE | |

DEPARTMENT OF TRANSPORTATION
STATE OF HAWAII

APPROVED:

James R. Carras — for DIR. OF TRANSPORTATION — 6/2/81 — DATE