FED. ROAD DIST. NO.	STATE	PROJ. NO.	FISCAL YEAR	SHEET NO.	TOTAL SHEETS
HAWAII	HAW.	450B-01-80M	1980	1	18

450

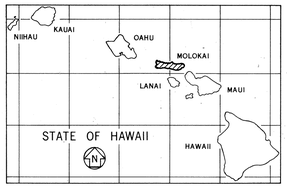

INDEX TO DRAWINGS

SHEET NO.	DESCRIPTION
1	TITLE SHEET
2	TYPICAL & GENERAL NOTES
3-9	PLANS
10-18	TYPICAL & STANDARD DETAILS

STATE OF HAWAII

DEPARTMENT OF TRANSPORTATION

LAND TRANSPORTATION FACILITIES DIVISION

"AS-BUILT" PLANS FOR

KAMEHAMEHA V HIGHWAY RESURFACING
(KALUAAHA BRIDGE TOWARDS WAIALUA BRIDGE)
PROJECT NO. 450B-01-80M

DISTRICT OF MOLOKAI

ISLAND OF MOLOKAI

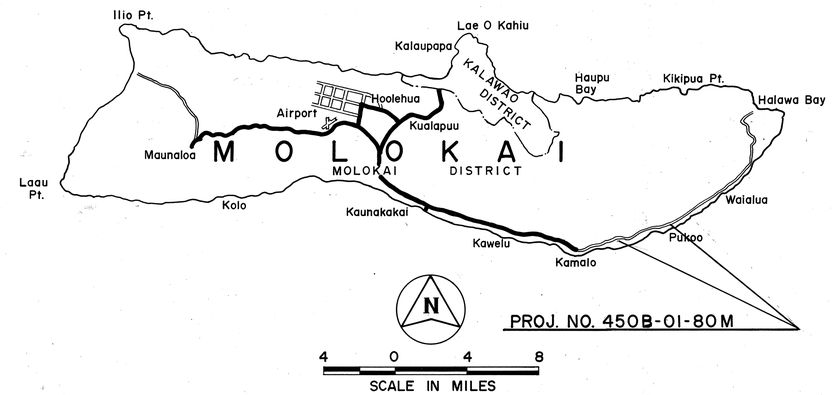

FEDERAL AID PROJECTS PREVIOUSLY CONSTRUCTED OR UNDER CONSTRUCTION

ALL CHANGES MADE DURING CONSTRUCTION HAVE BEEN NOTED IN RED ON THESE TRACINGS AND CHECKED BY

George N. Kaya — RESIDENT ENGINEER — 10/27/80 DATE

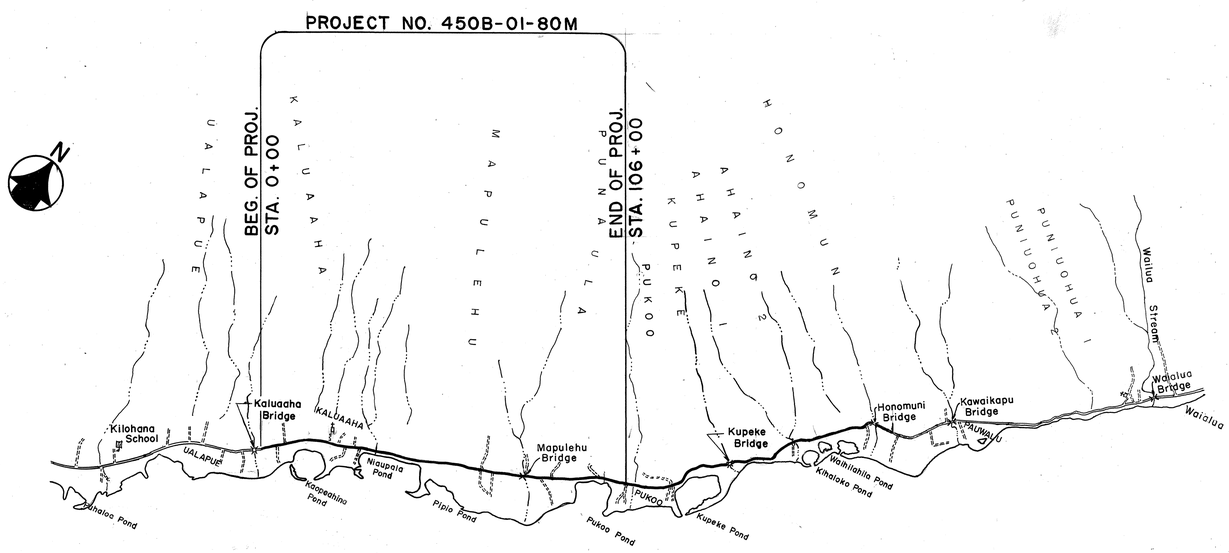

LAYOUT OF PROJECT

Scale: 1" = 2000'

LENGTH OF PROJECT = 2.008 Mi.

KAUAI DISTRICT — DESIGNED BY

R. TSUZUKI — P. S. & E. BY

548-2456 — PHONE

APR., 1980 — DATE

DEPARTMENT OF TRANSPORTATION
STATE OF HAWAII

APPROVED:

James R. Carros — DIR. OF TRANSPORTATION — 4/24/80 DATE

DD-B-6-5