| FED. ROAD DIST. NO. | STATE | FED. AID PROJ. NO. | FISCAL YEAR | SHEET NO. | TOTAL SHEETS |
|---|---|---|---|---|---|
| HAWAII | HAW | S 242(2) | 1953 | 2 A | 29 |

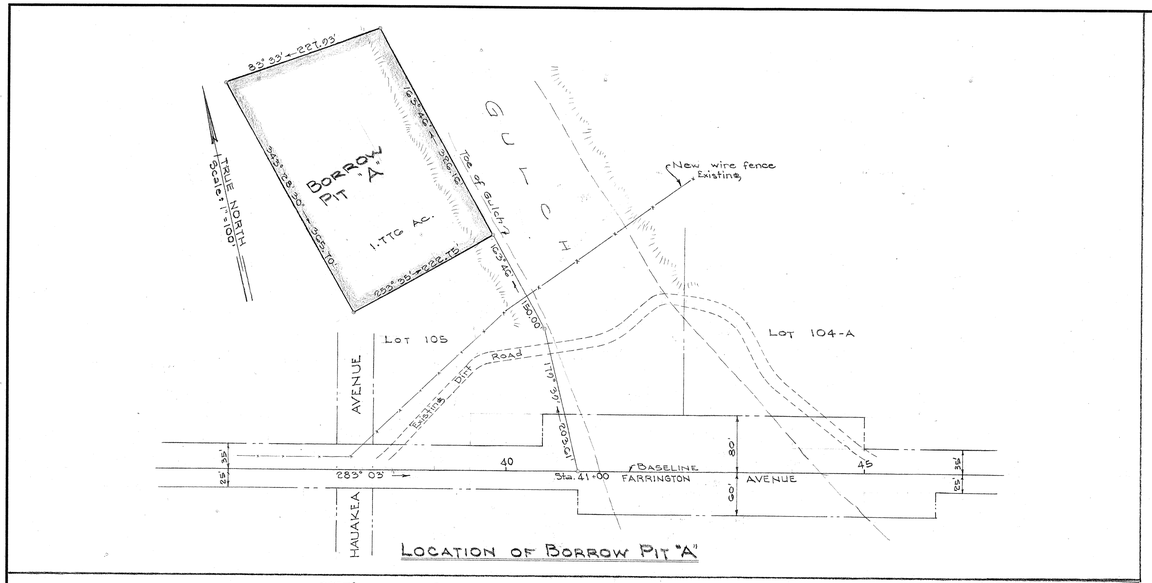


LOCATION OF BORROW PIT "A"

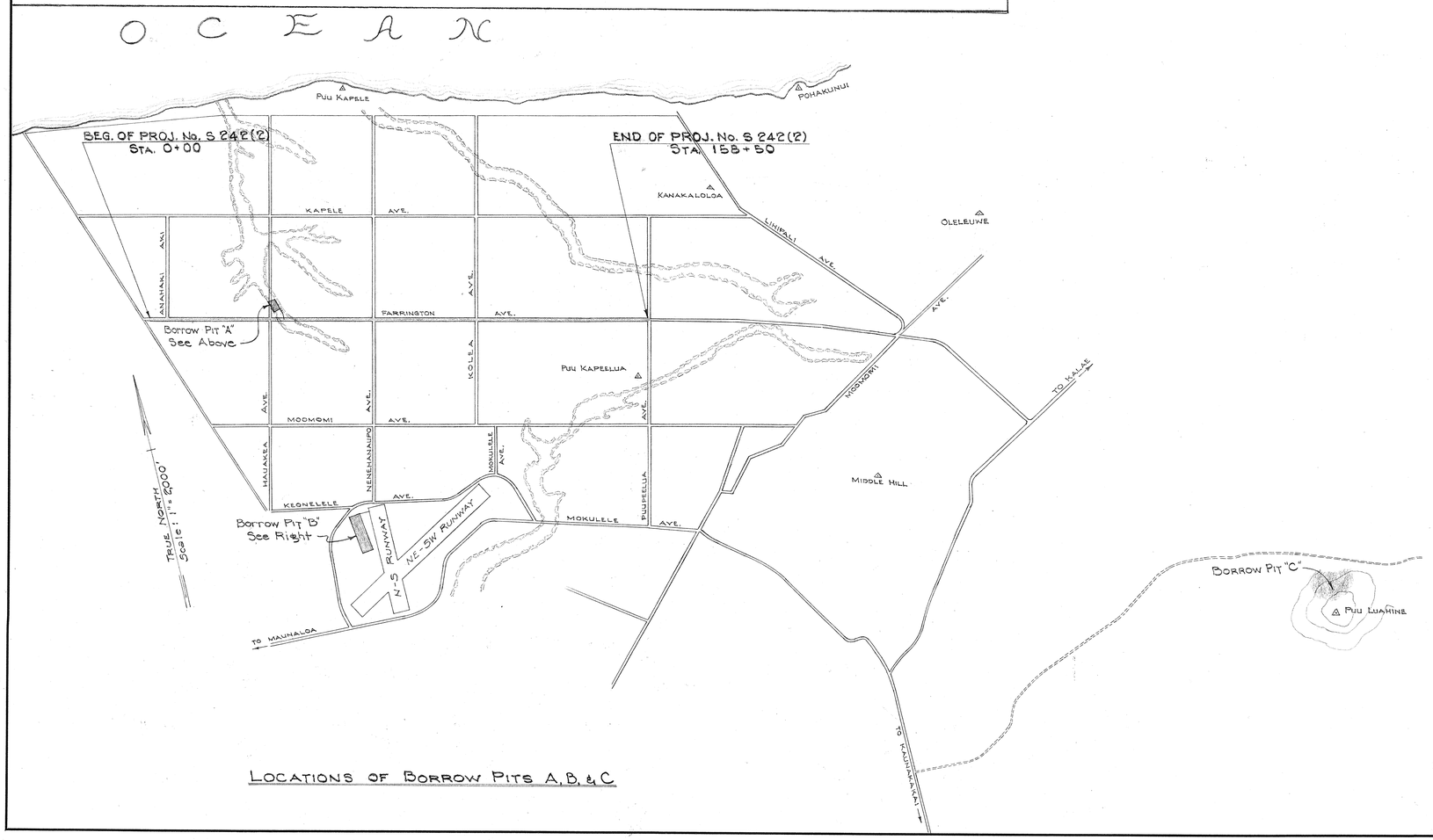


LOCATIONS OF BORROW PITS A, B, & C

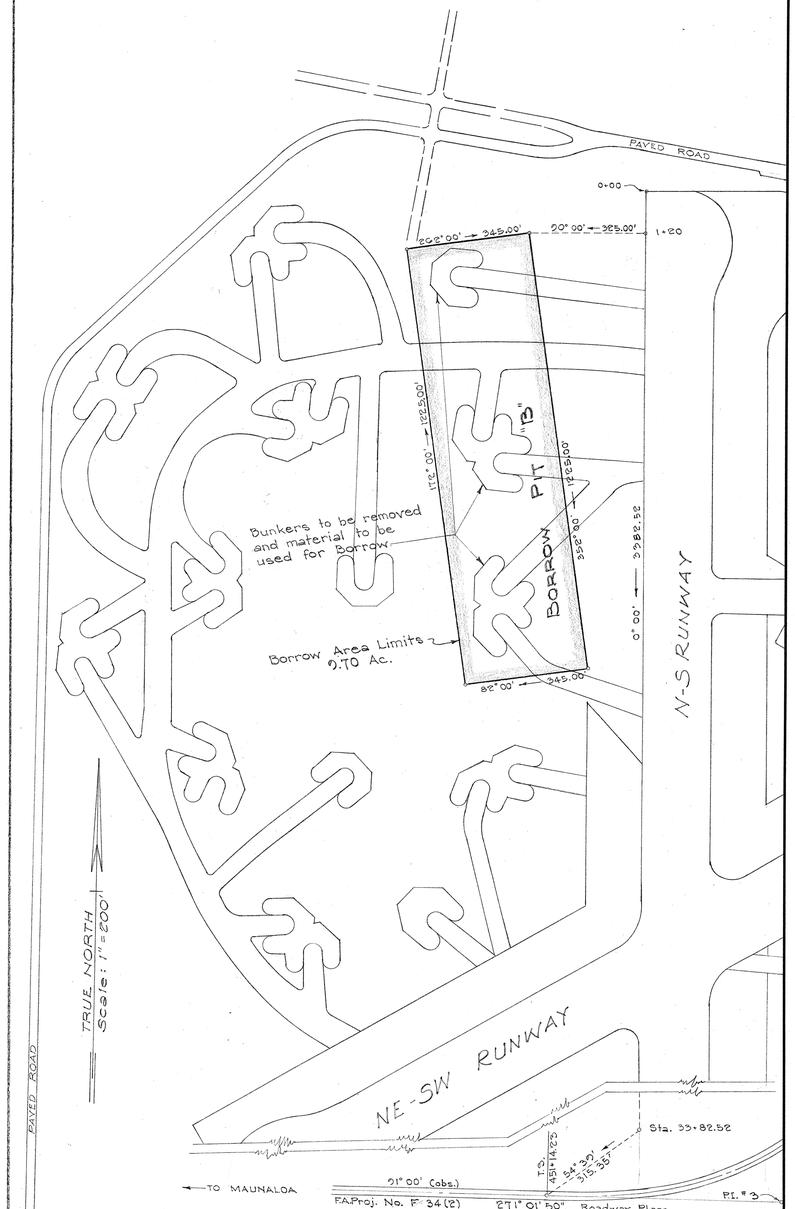


LOCATION OF BORROW PIT "B"

**TERRITORIAL HIGHWAY DEPARTMENT**
**TERRITORY OF HAWAII**

LOCATIONS OF BORROW PITS
FARRINGTON AVE.
PROJ. No. S 242(2)
Scale As Noted July 3, 1953

SHEET No. OF SHEETS

5631.2A

| ORIGINAL PLAN | | |
|---|---|---|
| | SURVEY PLOTTED BY | DATE |
| | DESIGNED BY | " |
| | DRAWN BY | " |
| | TRACED BY | " |
| NOTE BOOK No. | QUANTITIES BY | " |
| | QUANTITIES CHECKED BY | " |
| | CHECKED BY | " |

ENG'R No. 198T K&E CO., N.Y. 8 X 10 IN.

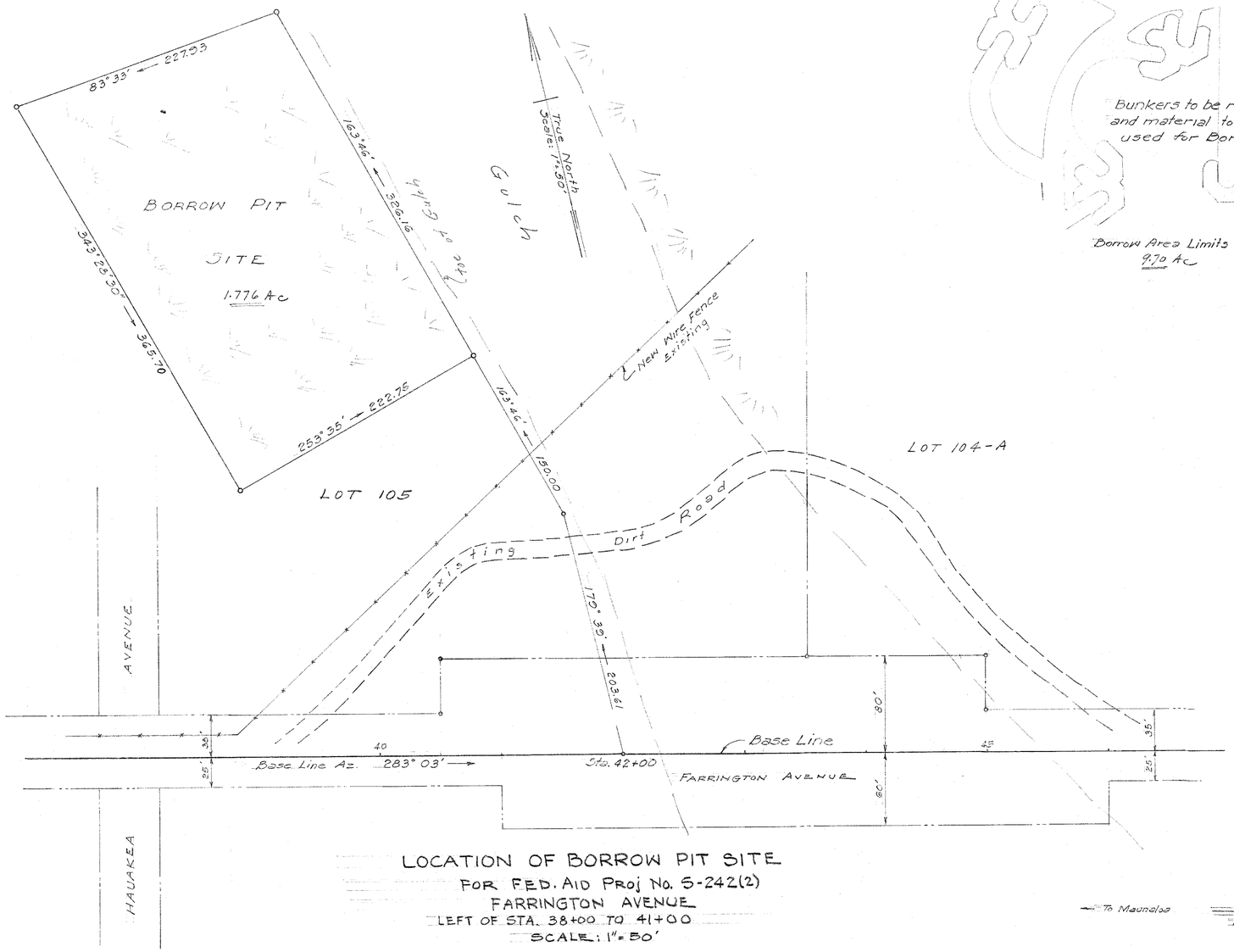


LOCATION OF BORROW PIT SITE
FOR FED. AID PROJ. No. S-242(2)
FARRINGTON AVENUE
LEFT OF STA. 38+00 TO 41+00
SCALE: 1" = 50'

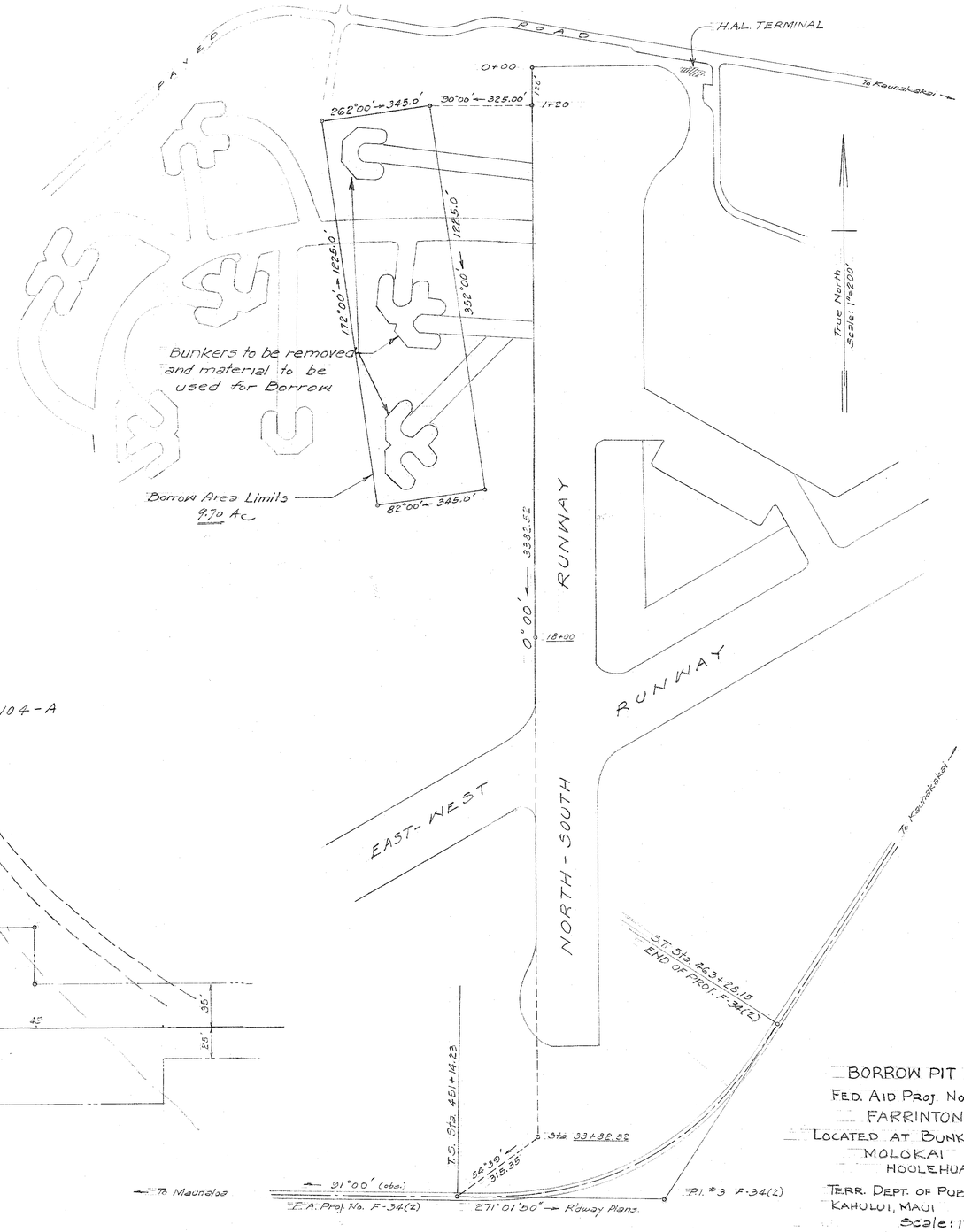


BORROW PIT SITE
FED. AID PROJ. No. S-242(2)
FARRINTON AVE.
LOCATED AT BUNKER AREA AT
MOLOKAI AIRPORT
HOOLEHUA, MOLOKAI

TERR. DEPT. OF PUBLIC WORKS
KAHULUI, MAUI July 1953
Scale: 1" = 200'