

INDEX TO DRAWINGS	
SHEET NO.	DESCRIPTION
1	TITLE SHEET
2	LAYOUT PLAN
3	STANDARD PLANS SUMMARY
4	PAVEMENT MARKING LEGEND, DETAILS AND GENERAL NOTES

STATE OF HAWAII

DEPARTMENT OF TRANSPORTATION

HIGHWAYS DIVISION

HONOLULU, HAWAII

"AS-BUILT"

PLANS FOR

PAVEMENT MARKING AND STRIPING

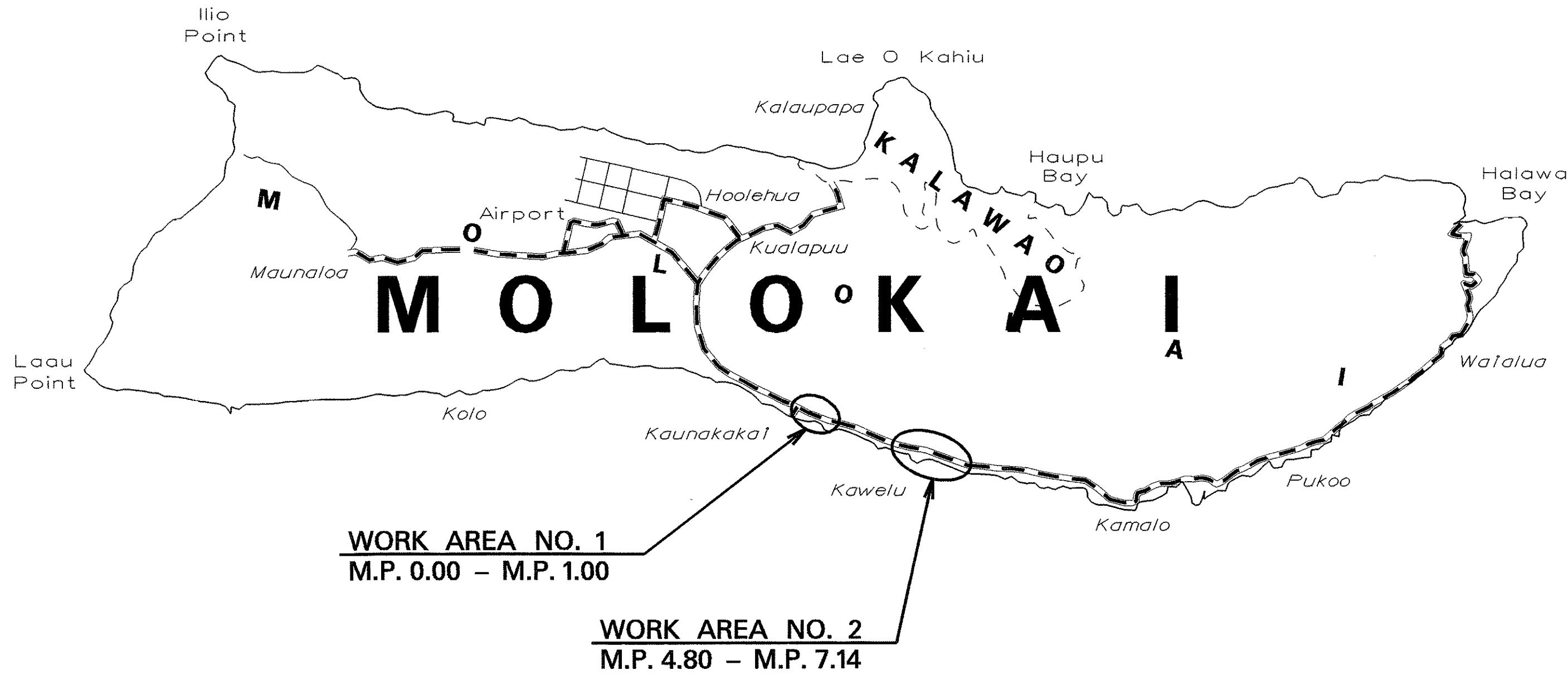
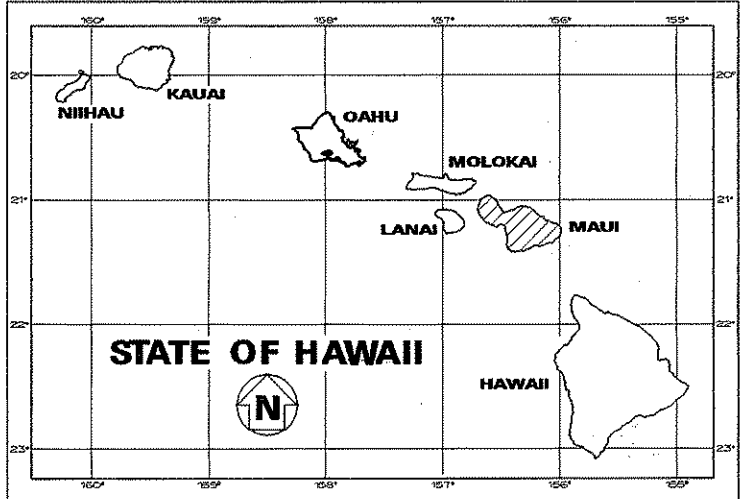
AT VARIOUS LOCATIONS, MOLOKAI

PROJECT NO. HWY-M-07-06M

DISTRICT OF MOLOKAI

ISLAND OF MOLOKAI

FED. ROAD DIST. NO.	STATE	PROJ. NO.	FISCAL YEAR	SHEET NO.	TOTAL SHEETS
HAWAII	HAW.	HWY-M-07-06M	2006	1	4

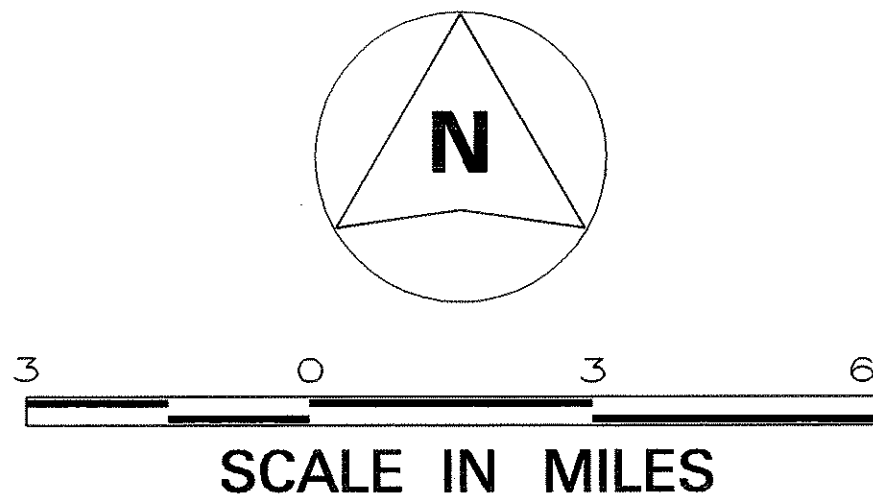


----- FEDERAL AID PROJECTS PREVIOUSLY CONSTRUCTED  
OR UNDER CONSTRUCTION

WORK AREA 1 MILE POST 0.00 TO MILE POST 1.00  
WORK AREA 2 MILE POST 4.80 TO MILE POST 7.14

CHANGES MADE DURING CONSTRUCTION HAVE BEEN  
INCORPORATED ON THESE PLANS EXCEPT CHANGES  
IN THE ORIGINAL THEORETICAL QUANTITIES. FOR  
ACTUAL QUANTITIES, REFER TO PROJECT LEDGER  
AND/OR COMPUTATION BOOK.

6/24/07



HWY-M DESIGNED BY PAUL CHUNG APRIL, 2006  
MANAGED BY 873-3535 PHONE DATE

DEPARTMENT OF TRANSPORTATION STATE OF HAWAII	
APPROVED:	
<i>[Signature]</i> DIR. OF TRANSPORTATION	5-16-06 DATE