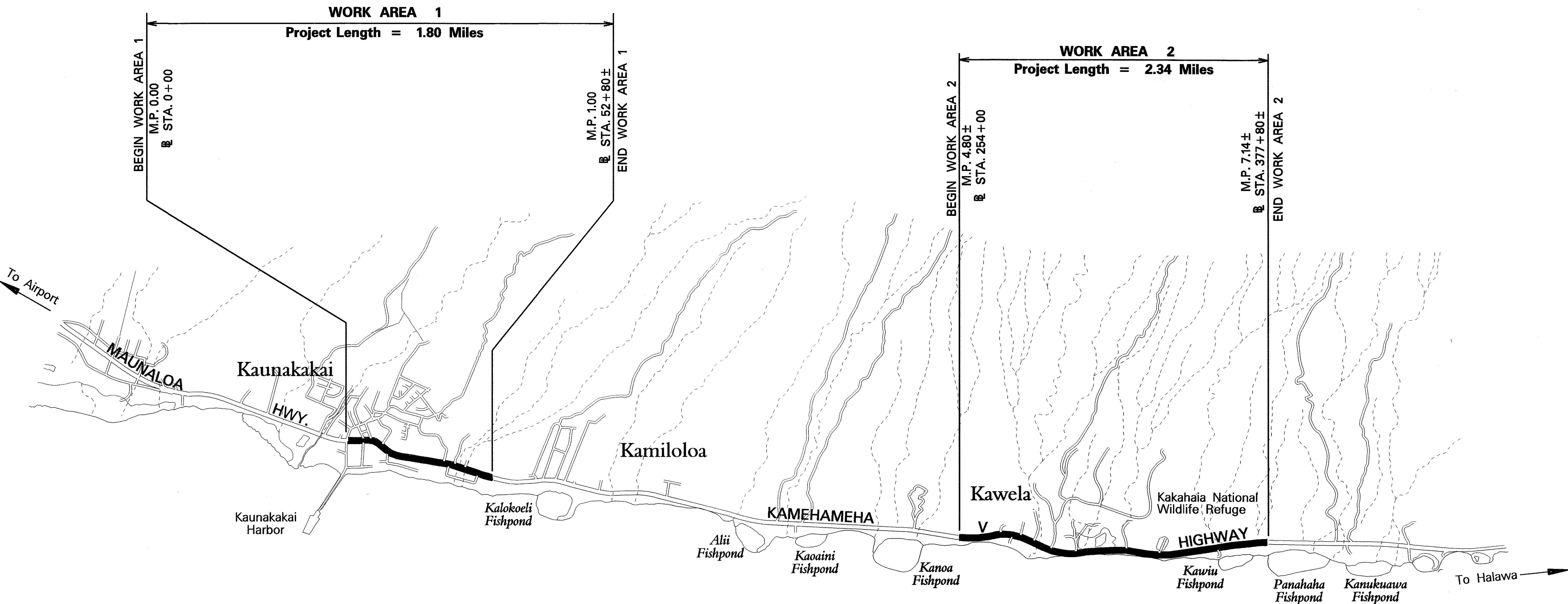

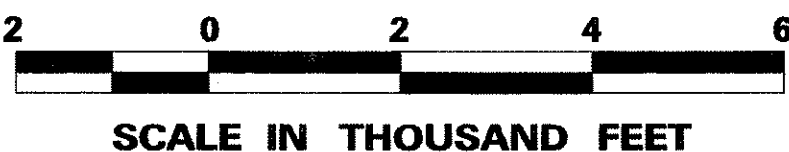


FED. ROAD DIST. NO.	STATE	PROJ. NO.	FISCAL YEAR	SHEET NO.	TOTAL SHEETS
HAWAII	HAW.	HWY-M-07-06M	2006	2	4



ORIGINAL PLAN	SURVEY PLOTTED BY	DATE
NOTE BOOK	DRAWN BY	5/06
DESIGNED BY	TRACED BY	
CHECKED BY	DESIGNED BY	
	CHECKED BY	

**LAYOUT PLAN**  
 GROSS LENGTH OF PROJECT.....1.0 MILES  
 NET LENGTH OF PROJECT.....1.0 MILES



**LAYOUT PLAN**  
 GROSS LENGTH OF PROJECT.....2.34 MILES  
 NET LENGTH OF PROJECT.....2.34 MILES

STATE OF HAWAII  
DEPARTMENT OF TRANSPORTATION  
HIGHWAYS DIVISION

**LAYOUT PLAN**  
PAVEMENT MARKING AND STRIPING  
At Various Locations, Molokai  
Project No. HWY-M-07-06M  
Scale: As Shown  
Date: April, 2006

SHEET No. 1 OF 1 SHEETS