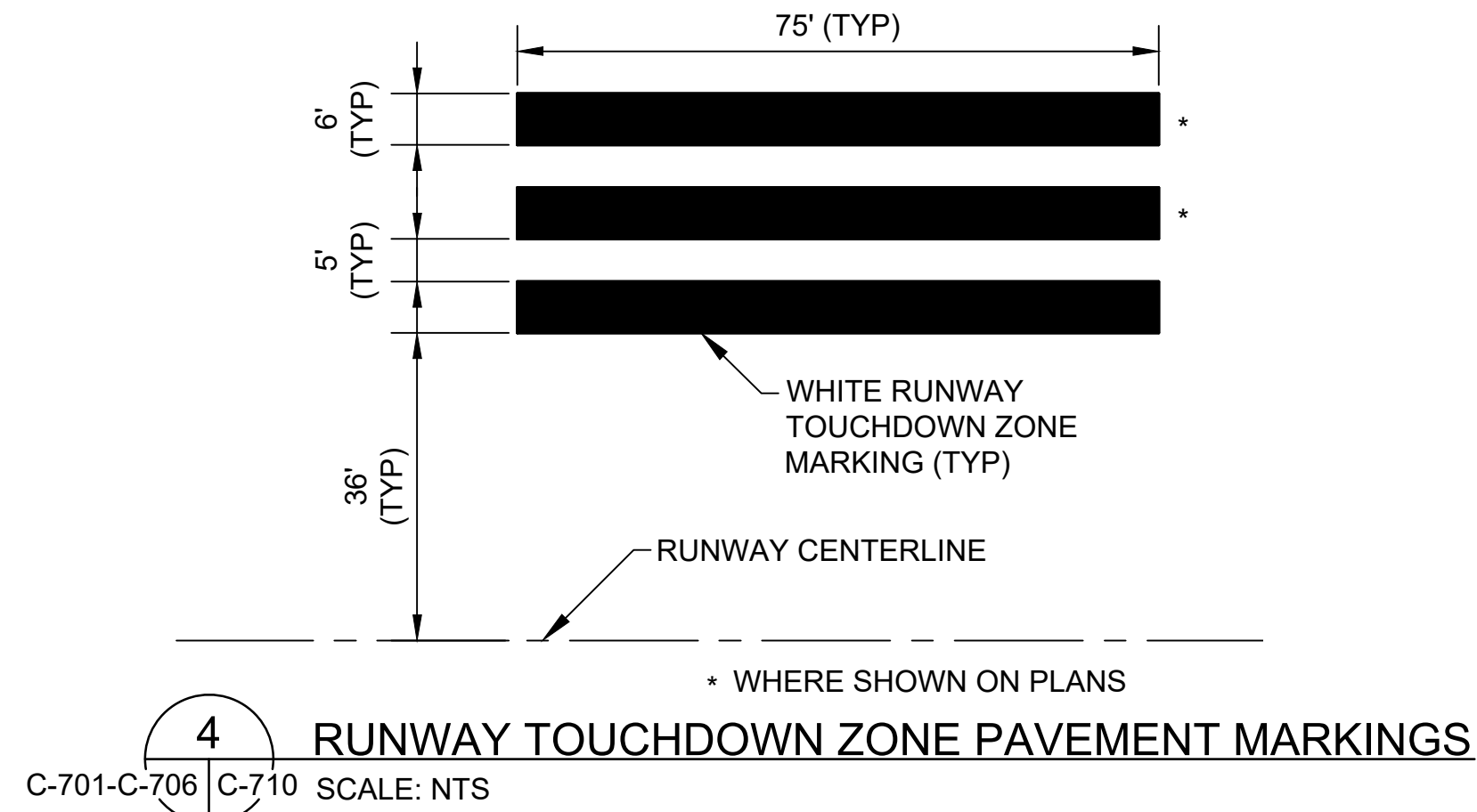


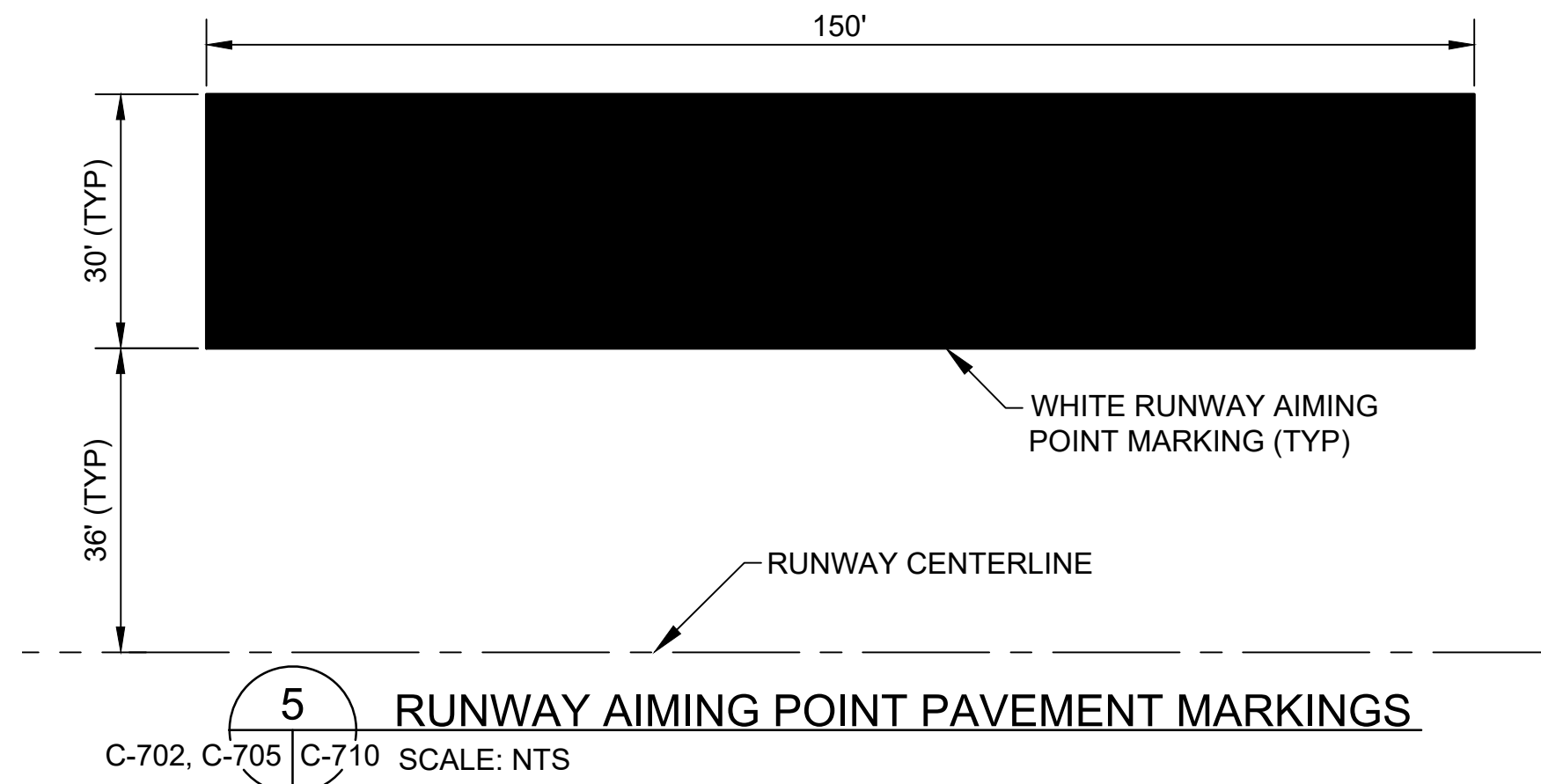
1 MARKING BLACK OUTLINE
C-710 SCALE: NTS

2 RUNWAY CENTERLINE PAVEMENT MARKING
C-701-C-706 | C-710 SCALE: NTS

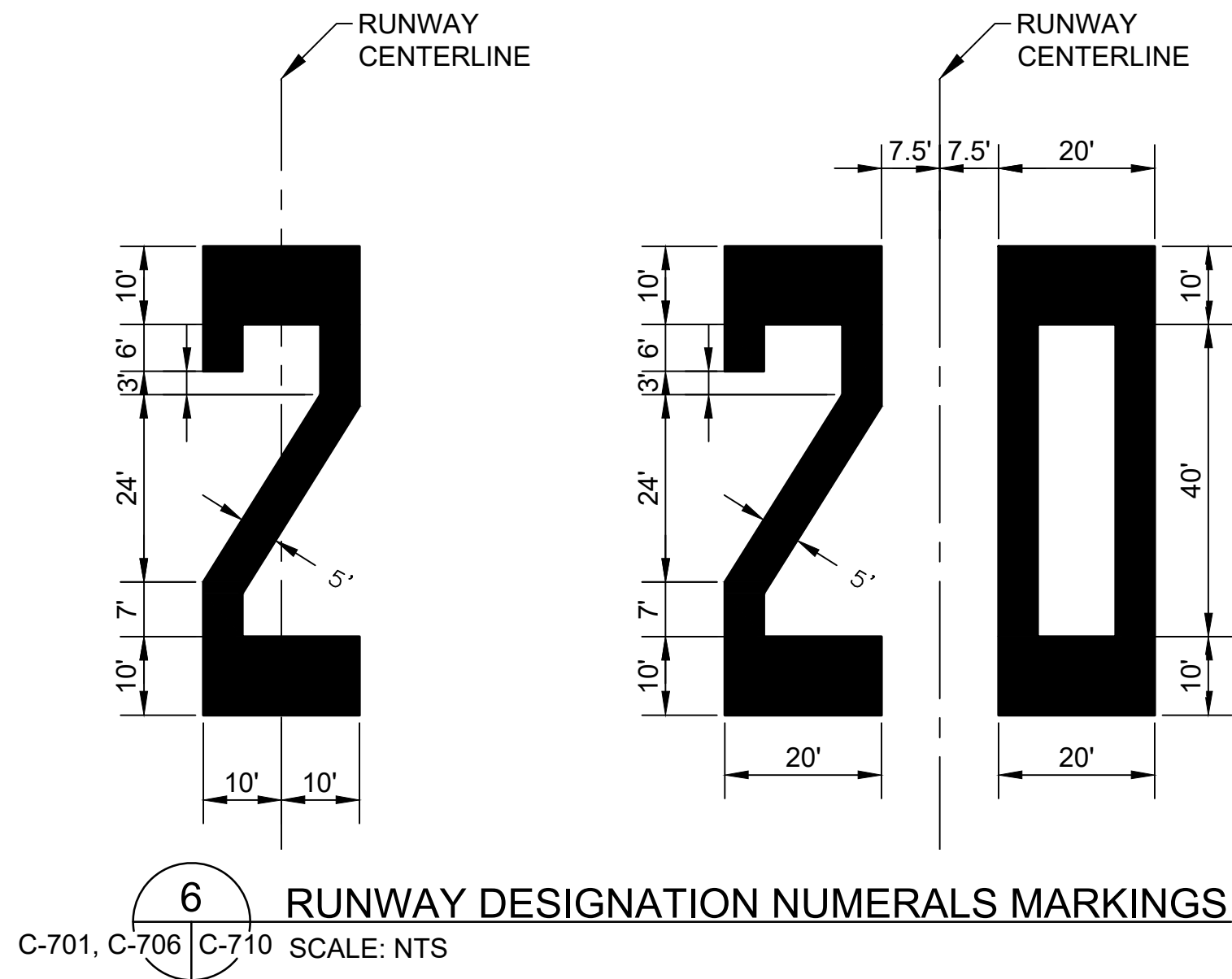
3 TAXIWAY CENTERLINE PAVEMENT MARKINGS
C-701-C-706 | C-710 SCALE: NTS



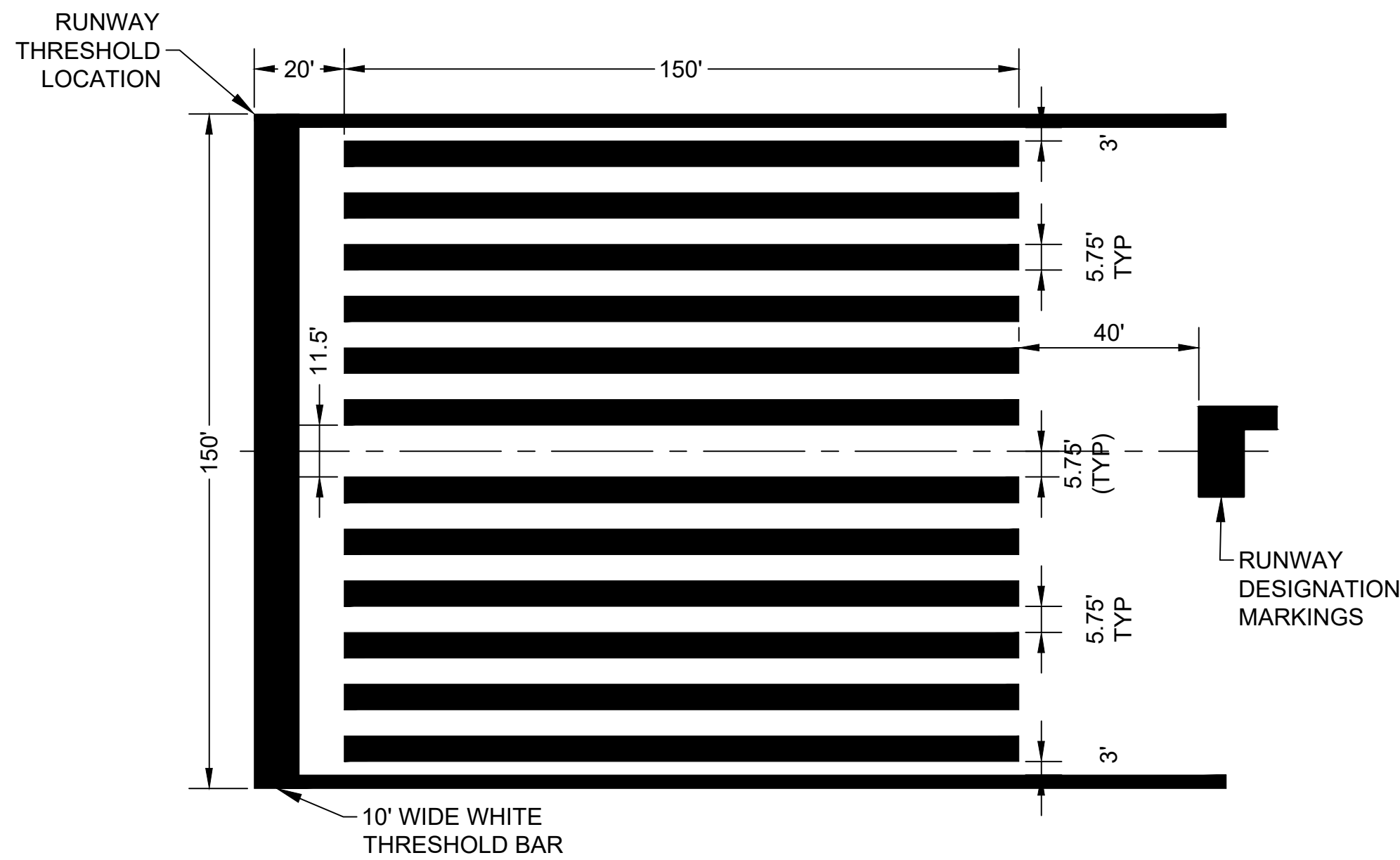
4 RUNWAY TOUCHDOWN ZONE PAVEMENT MARKINGS
C-701-C-706 | C-710 SCALE: NTS



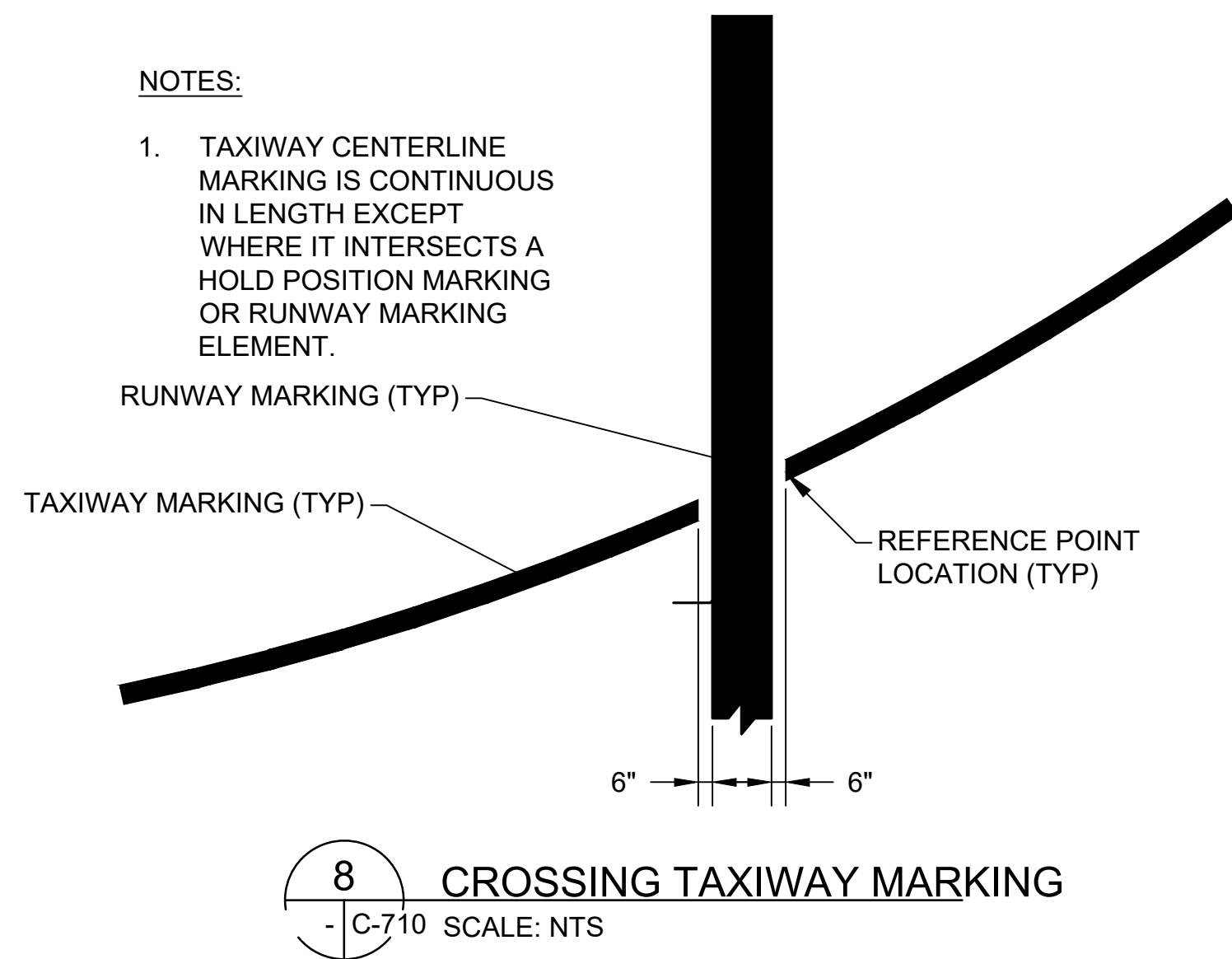
5 RUNWAY AIMING POINT PAVEMENT MARKINGS
C-702, C-705 | C-710 SCALE: NTS



6 RUNWAY DESIGNATION NUMERALS MARKINGS
C-701, C-706 | C-710 SCALE: NTS




7 RUNWAY THRESHOLD PAVEMENT MARKINGS
C-701, C-706 | C-710 SCALE: NTS



8 CROSSING TAXIWAY MARKING
C-710 SCALE: NTS

- NOTES:
- MARKINGS SHALL BE OUTLINED IN BLACK PAINT. THE BLACK PAINT EXTENDS AT LEAST 6 INCHES BEYOND THE OUTSIDE EDGE OF THE MARKINGS AND FULLY SURROUNDS THE MARKING.
 - ALL SPACES BETWEEN PAINT LINES IN MARKINGS COMPOSED OF TWO OR MORE LINES OR DASHES ARE PAINTED IN BLACK.



DSGN.	DRWN.	CHKD.	APPD.
TR	NM	AC	SH

KEY PLAN / NOTES:

NO.	DATE	REVISIONS
-----	------	-----------

CONSTRUCTION DOCUMENTS

JULY 11, 2022
DATE

PROJECT TITLE :

RESURFACE RUNWAY 2-20

AT
KAHULUI AIRPORT
KAHULUI, MAUI, HAWAII

PROJECT NO.:

AM1022-21

SHEET TITLE:

PAVEMENT MARKING DETAILS

DATE :	DWG. NO.
07/11/2022	C-710
SHEET :	
40 OF 46 SHEETS	