

**PHASING AND BARRICADE PLAN - PHASE 5**

**DESCRIPTION OF WORK:**

PERFORM CRACK REPAIRS, OBLITERATE EXISTING MARKINGS AND APPLY FULL APPLICATION PAVEMENT MARKINGS

**SEQUENCE OF WORK:**

1. INSTALL LIGHTED "X" RUNWAY CLOSURE MARKER AND LOW-PROFILE BARRICADES
2. PERFORM WORK
3. REQUEST INSPECTION FOLLOWING CLEANING. PERFORM ADDITIONAL CLEANING AS NEEDED FOLLOWING INSPECTION
4. REMOVE LIGHTED "X" RUNWAY CLOSURE MARKER, TEMP THRESHOLD LIGHTS, RDR SIGN AND EDGE LIGHT COVERS AND LOW-PROFILE BARRICADES

**WORK HOURS:**

2300-0600, 7 DAYS/ WEEK

**DURATION:**

5 CALENDAR DAYS

**SCHEDULE DATES:**

TBD

**NOTAMS (WORK HOURS ONLY):**

1. RWY 2 RESTRICTED TO ADG B-III TURBOPROP OR SMALLER
2. RWY 2 TORA/TODA/ASDA/LDA = 5,006'
3. RWY 20 CLOSED
4. NONSTANDARD RWY 2 LIGHTING
5. RWY 5-23 CLOSED

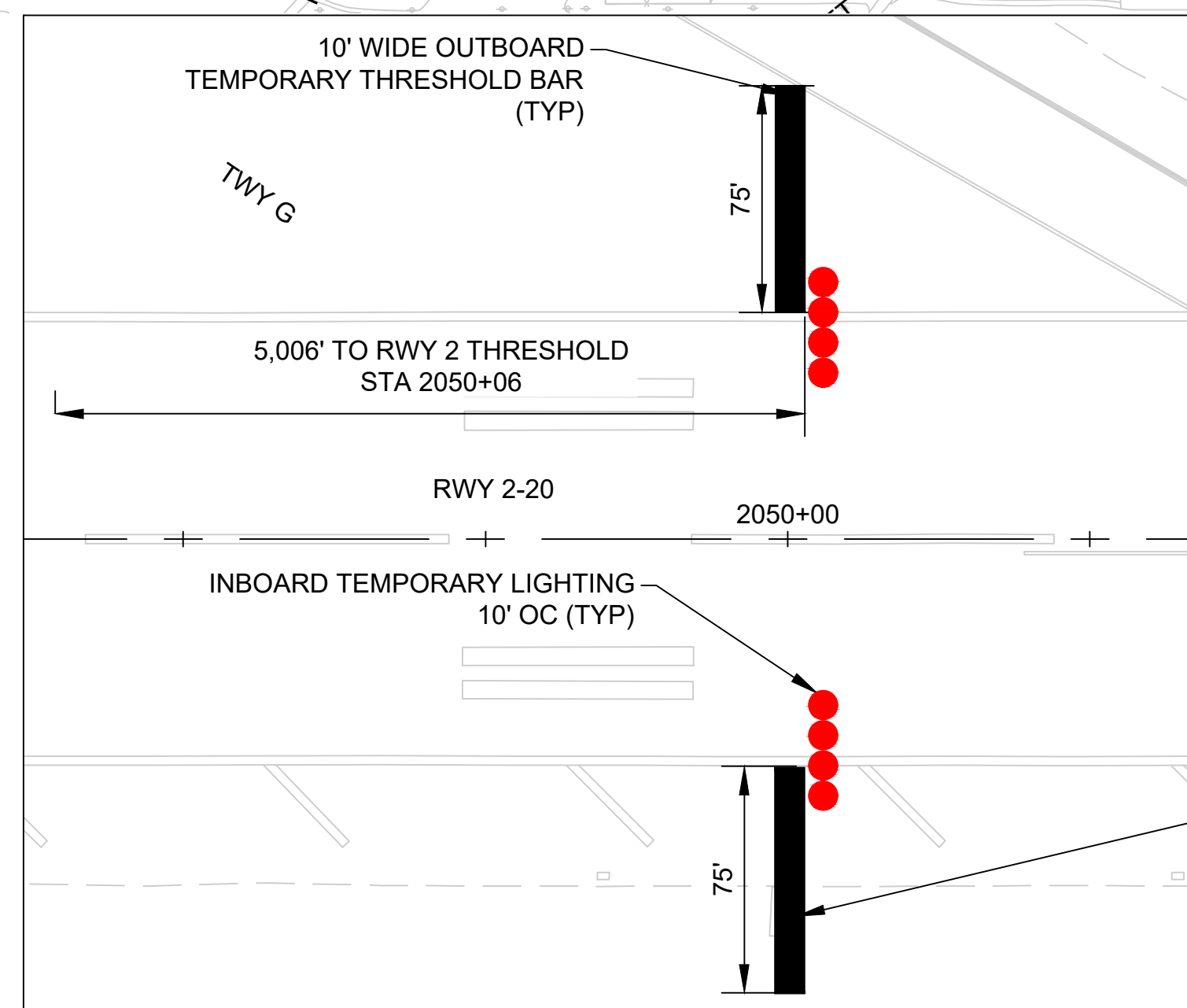
6. TWY A CLOSED BETWEEN TWY F AND RWY 5-23
7. TWY B CLOSED BETWEEN TWY F AND RWY 5-23
6. TWY F CLOSED WEST OF COMMUTER APRON
7. TWY G CLOSED
8. TWY K CLOSED
9. RWY 2-20 UNGROOVED BETWEEN TWY C AND RWY 5-23

**NAVAID STATUS:**

1. RWY 2 LOC/ DME: OTS
2. RWY 2 GS: OTS
3. RWY 2 PAPI: IN SERVICE
4. RWY 2 MALSR: IN SERVICE
5. RWY 20 PAPI: OTS
6. RWY 5 PAPI: OTS

**PHASING NOTES:**


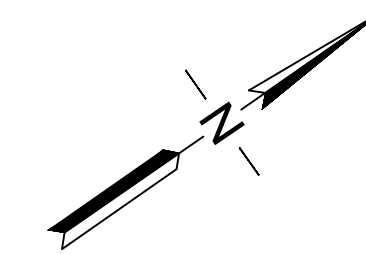
1. RWY 2 RESTRICTED TO B-III AND SMALLER AIRCRAFT.
2. DURING KONA WIND CONDITIONS. CONTRACTOR SHALL COORDINATE WITH ATC AND HCF 2-HRS PRIOR TO START OF EACH WORK SHIFT. WORK SHALL BE CANCELED IF KONA WIND CONDITIONS ARE FORECAST DURING WORKING HOURS. IF WEATHER CONDITIONS CHANGE, THE CONTRACTOR SHALL VACATE THE WORK AREA WITHIN 1-HR OF NOTIFICATION.
3. CONTRACTOR SHALL INSTALL TEMP THRESHOLD LIGHTS, COVER RDR SIGNS, AND COVER EDGE LIGHTS ON THE CLOSED PORTION OF RUNWAY 2-20.
4. PLACE BARRICADES ACROSS HOLD SHORT MARKINGS UNLESS SHOWN OTHERWISE
5. ADDITIONAL LOW-BARRICADES SHALL BE ADDED AS DIRECTED BY THE AIRPORT OPERATIONS.
6. NO INCURSION WITHIN THE GLIDE SLOPE CRITICAL AREA SHALL OCCUR AT ANY TIME



**INSET A**  
**RUNWAY 20 TEMPORARY THRESHOLD**  
SCALE: NTS

**LEGEND:**

- WORK AREA
- LOW-PROFILE BARRICADES
- LOW-PROFILE BARRICADES (CONTINUOUS)
- LIGHTED "X" RUNWAY CLOSURE MARKER
- CONTRACTOR STAGING AREA
- CONTRACTOR HAUL ROUTE (2 WAY)
- AIRCRAFT TRAVEL ROUTE
- HAUL ROUTE CONES
- ACCESS GATE (EXISTING)
- TEMPORARY THRESHOLD BAR AND LIGHTING DETAIL



Airports Division  
DEPARTMENT OF TRANSPORTATION  
STATE OF HAWAII



I HEREBY CERTIFY THAT THIS WORK WAS PREPARED BY ME OR UNDER MY SUPERVISION

Signature: [Signature] 4/30/24  
Expiration Date

DSGN.	DRWN.	CHKD.	APPD.
FL	NM	AC	SH

**KEY PLAN / NOTES:**

NO.	DATE	REVISIONS
-----	------	-----------

**CONSTRUCTION DOCUMENTS**

NOVEMBER 2022  
DATE

**PROJECT TITLE :**

**RESURFACE RUNWAY 2-20**

AT  
KAHULUI AIRPORT  
KAHULUI, MAUI, HAWAII

**PROJECT NO.:**

**AM1022-21R**

**SHEET TITLE:**

**PHASING AND BARRICADE PLAN  
PHASE 5**

DATE :	DWG. NO.
11/2022	G-111
SHEET :	
11 OF 46 SHEETS	