

INDEX TO DRAWINGS	
SHEET NO.	DESCRIPTION
1	TITLE SHEET
2	STANDARD PLANS SUMMARY
3	GENERAL NOTES AND LEGEND
4 - 6	WATER POLLUTION & EROSION CONTROL NOTES
7 - 8	TYPICAL SECTIONS AND DETAILS
9 - 15	ROADWAY PLANS
16	PAVEMENT MARKINGS LEGEND, DETAILS AND NOTES
17 - 18	RUMBLE STRIP DETAILS & NOTES
19	TRAFFIC COUNTING STATION DETAILS
20 - 26	SIGNING AND PAVEMENT MARKING PLAN

STATE OF HAWAII

DEPARTMENT OF TRANSPORTATION
HIGHWAYS DIVISION
HONOLULU, HAWAII

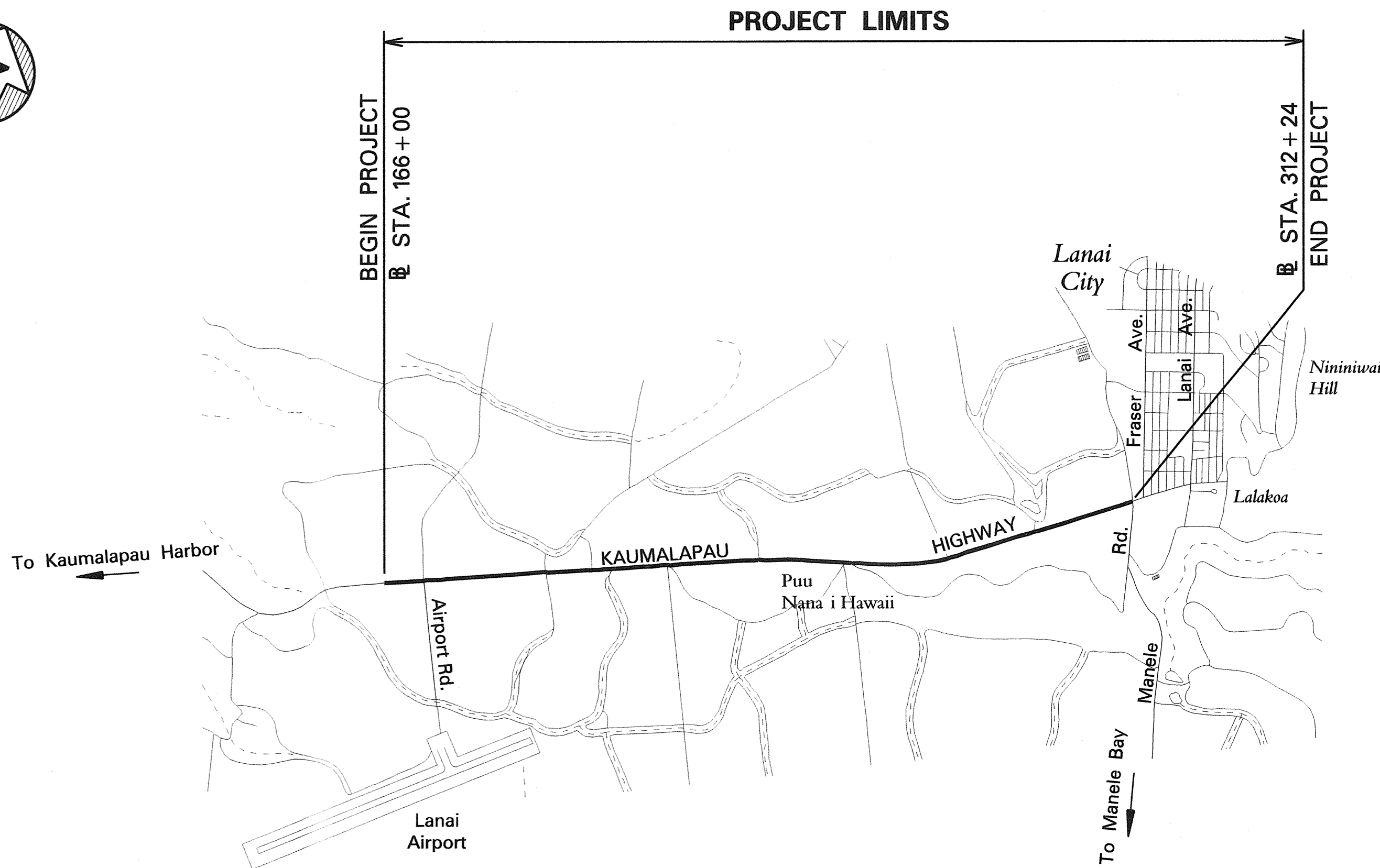

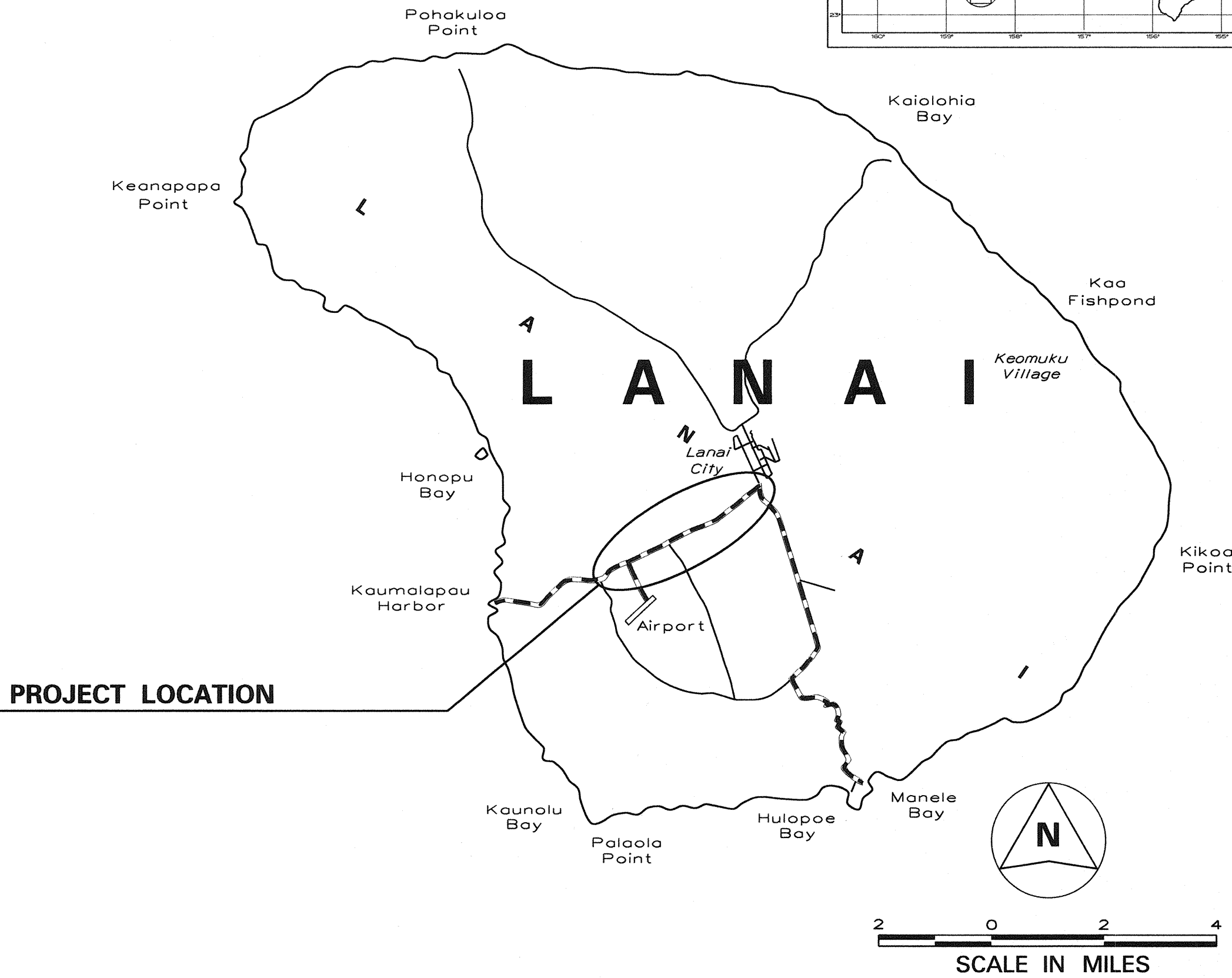
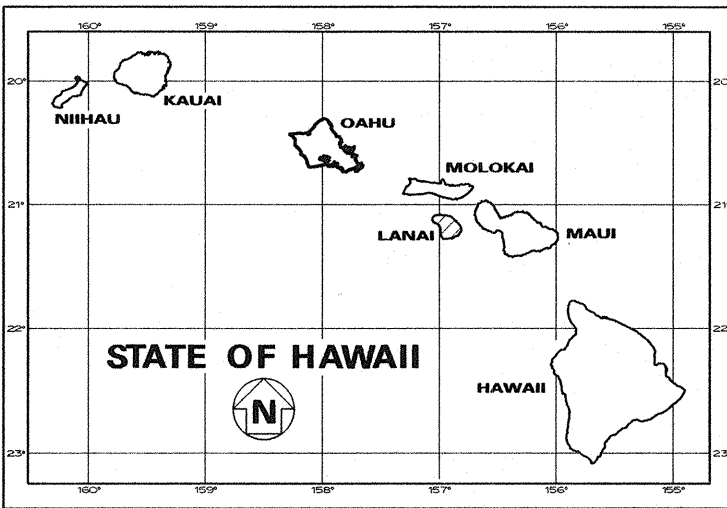
PLANS FOR

**KAUMALAPAU HIGHWAY PAVEMENT
PREVENTIVE MAINTENANCE**

AIRPORT ROAD TO LANAI CITY
PROJECT NO. 440A-01-16M

DISTRICT OF LAHAINA
ISLAND OF LANAI

FED. ROAD DIST. NO.	STATE	PROJ. NO.	FISCAL YEAR	SHEET NO.	TOTAL SHEETS
HAWAII	HAW.	440A-01-16M	2016	1	26




LAYOUT PLAN

GROSS LENGTH OF PROJECT.....2.74 MILES
NET LENGTH OF PROJECT.....2.74 MILES

----- FEDERAL AID PROJECTS PREVIOUSLY CONSTRUCTED
OR UNDER CONSTRUCTION

MILE POST 3.23 TO MILE POST 5.97

DEPARTMENT OF TRANSPORTATION
STATE OF HAWAII

APPROVED:  12/15/15
DIR. OF TRANSPORTATION DATE

HWY-M DESIGNED BY _____
HWY-ME MANAGED BY _____
873-3535 PHONE _____
SEPT., 2015 DATE _____