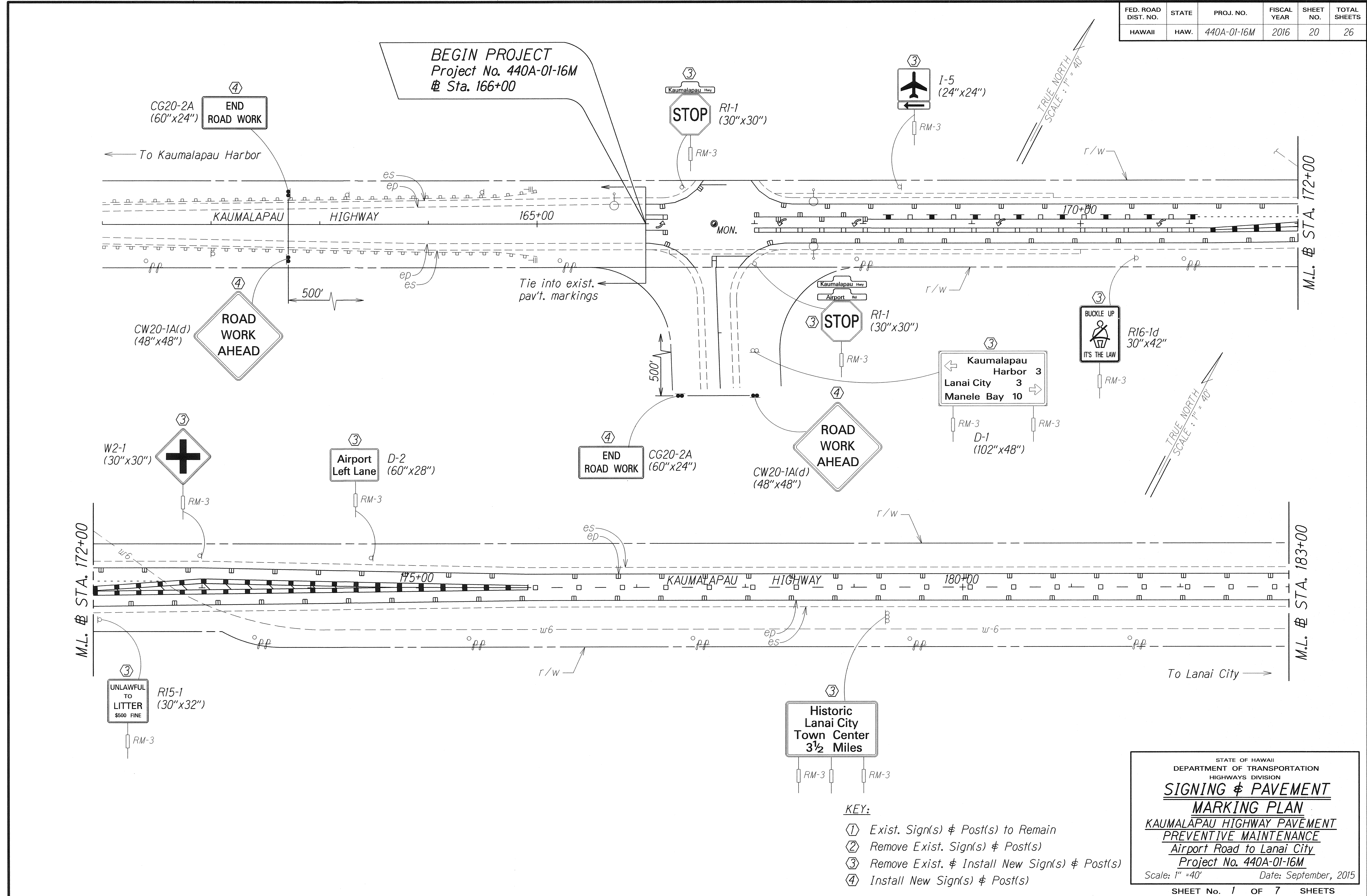


FED. ROAD DIST. NO.	STATE	PROJ. NO.	FISCAL YEAR	SHEET NO.	TOTAL SHEETS
HAWAII	HAW.	440A-01-16M	2016	20	26



ORIGINAL PLAN	SURVEY PLOTTED BY	DATE
NOTE BOOK	DESIGNED BY	
	QUANTITIES BY	
	CHECKED BY	

- KEY:**
- ① Exist. Sign(s) & Post(s) to Remain
  - ② Remove Exist. Sign(s) & Post(s)
  - ③ Remove Exist. & Install New Sign(s) & Post(s)
  - ④ Install New Sign(s) & Post(s)

STATE OF HAWAII  
DEPARTMENT OF TRANSPORTATION  
HIGHWAYS DIVISION

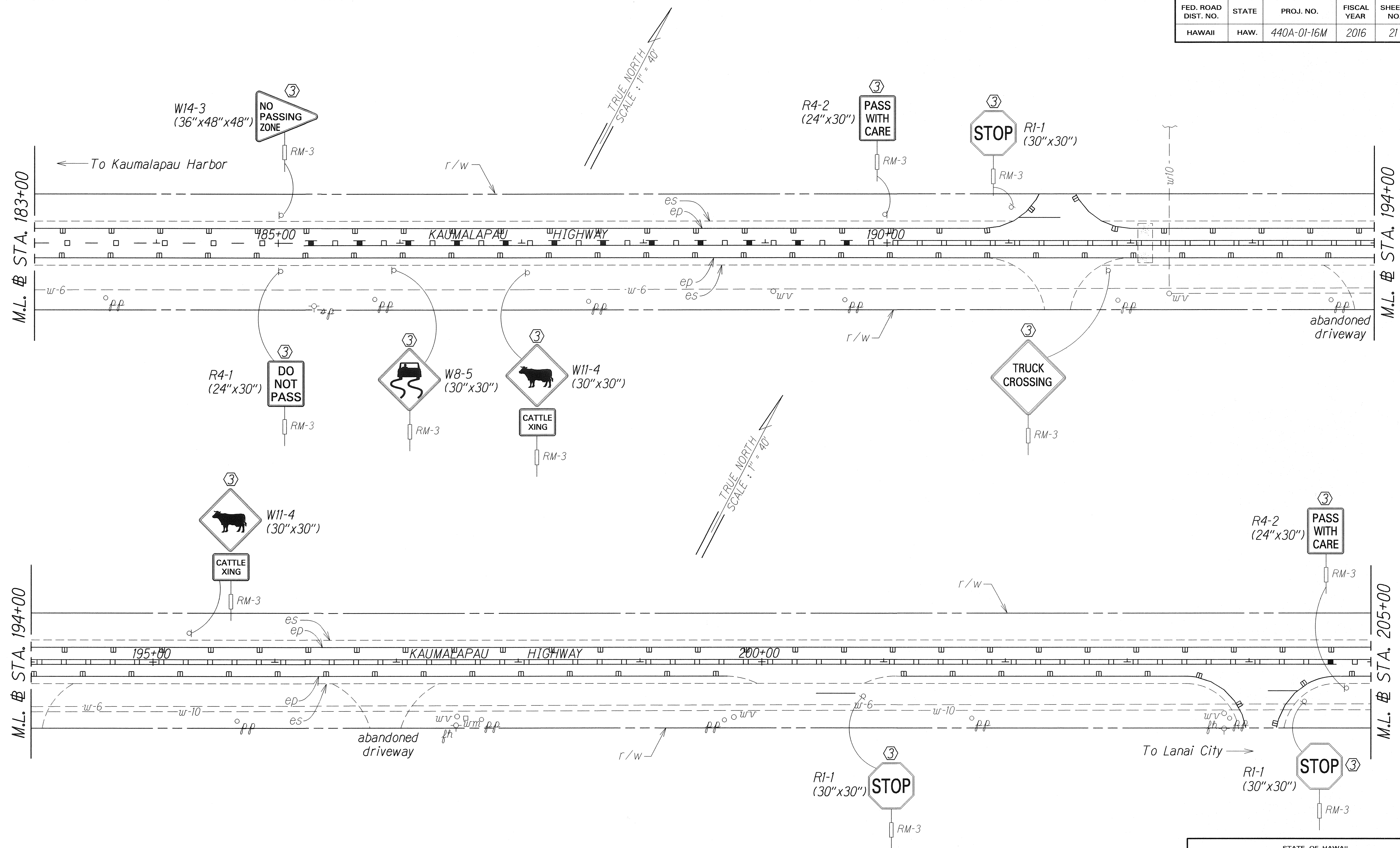
**SIGNING & PAVEMENT  
MARKING PLAN**

**KAUNALAPAU HIGHWAY PAVEMENT  
PREVENTIVE MAINTENANCE  
Airport Road to Lanai City  
Project No. 440A-01-16M**

Scale: 1" = 40'      Date: September, 2015

SHEET No. 1 OF 7 SHEETS

FED. ROAD DIST. NO.	STATE	PROJ. NO.	FISCAL YEAR	SHEET NO.	TOTAL SHEETS
HAWAII	HAW.	440A-01-16M	2016	21	26



DATE	_____
DESIGNED BY	_____
DRAWN BY	_____
CHECKED BY	_____
NOTED BY	_____
ORIGINAL PLAN	_____
QUANTITIES BY	_____
DATE	_____

- KEY:**
- ① Exist. Sign(s) & Post(s) to Remain
  - ② Remove Exist. Sign(s) & Post(s)
  - ③ Remove Exist. & Install New Sign(s) & Post(s)
  - ④ Install New Sign(s) & Post(s)

STATE OF HAWAII  
DEPARTMENT OF TRANSPORTATION  
HIGHWAYS DIVISION

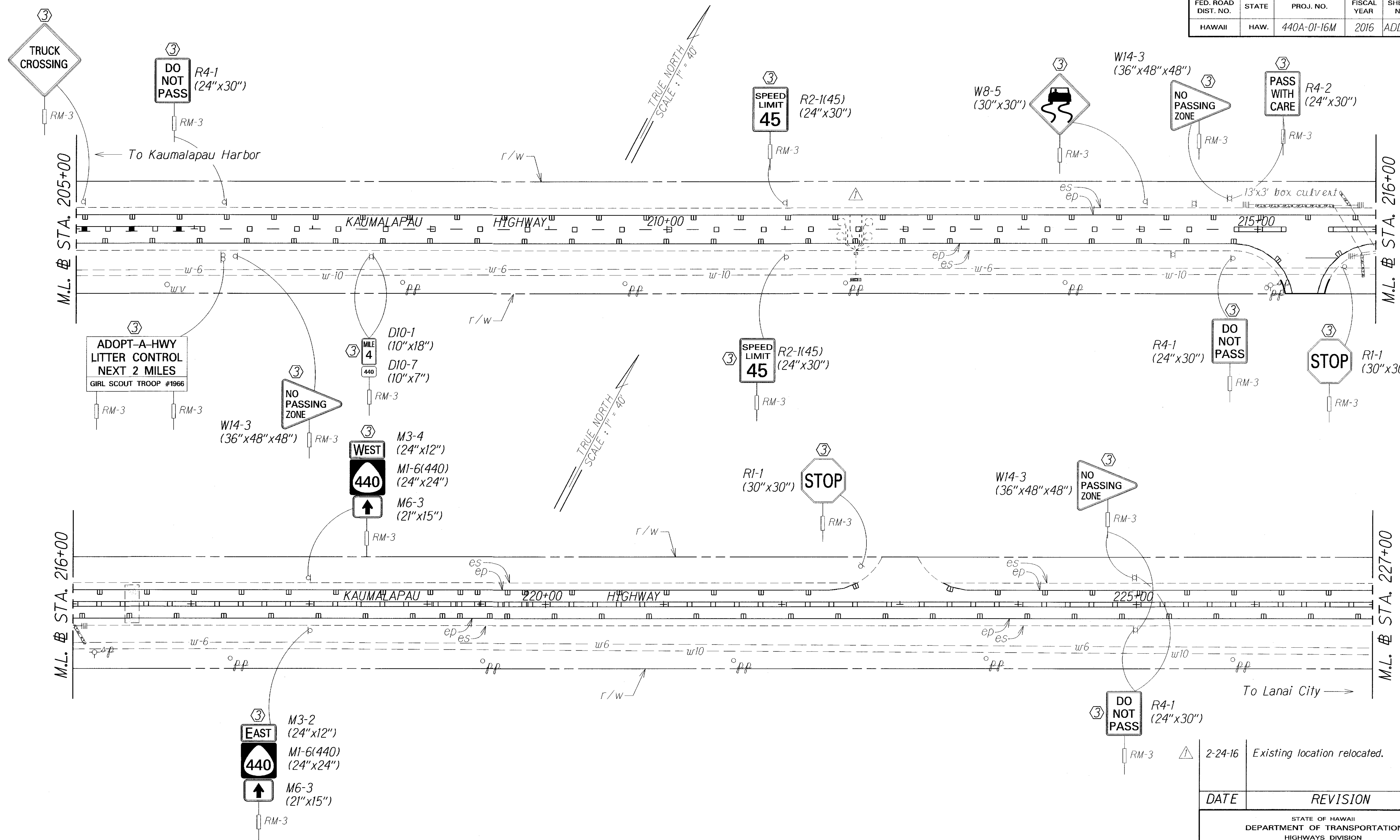
**SIGNING & PAVEMENT  
MARKING PLAN**

KAUMALAPAU HIGHWAY PAVEMENT  
PREVENTIVE MAINTENANCE  
Airport Road to Lanai City  
Project No. 440A-01-16M

Scale: 1" = 40'      Date: September, 2015

SHEET No. 2 OF 7 SHEETS

FED. ROAD DIST. NO.	STATE	PROJ. NO.	FISCAL YEAR	SHEET NO.	TOTAL SHEETS
HAWAII	HAW.	440A-01-16M	2016	ADD.22	26

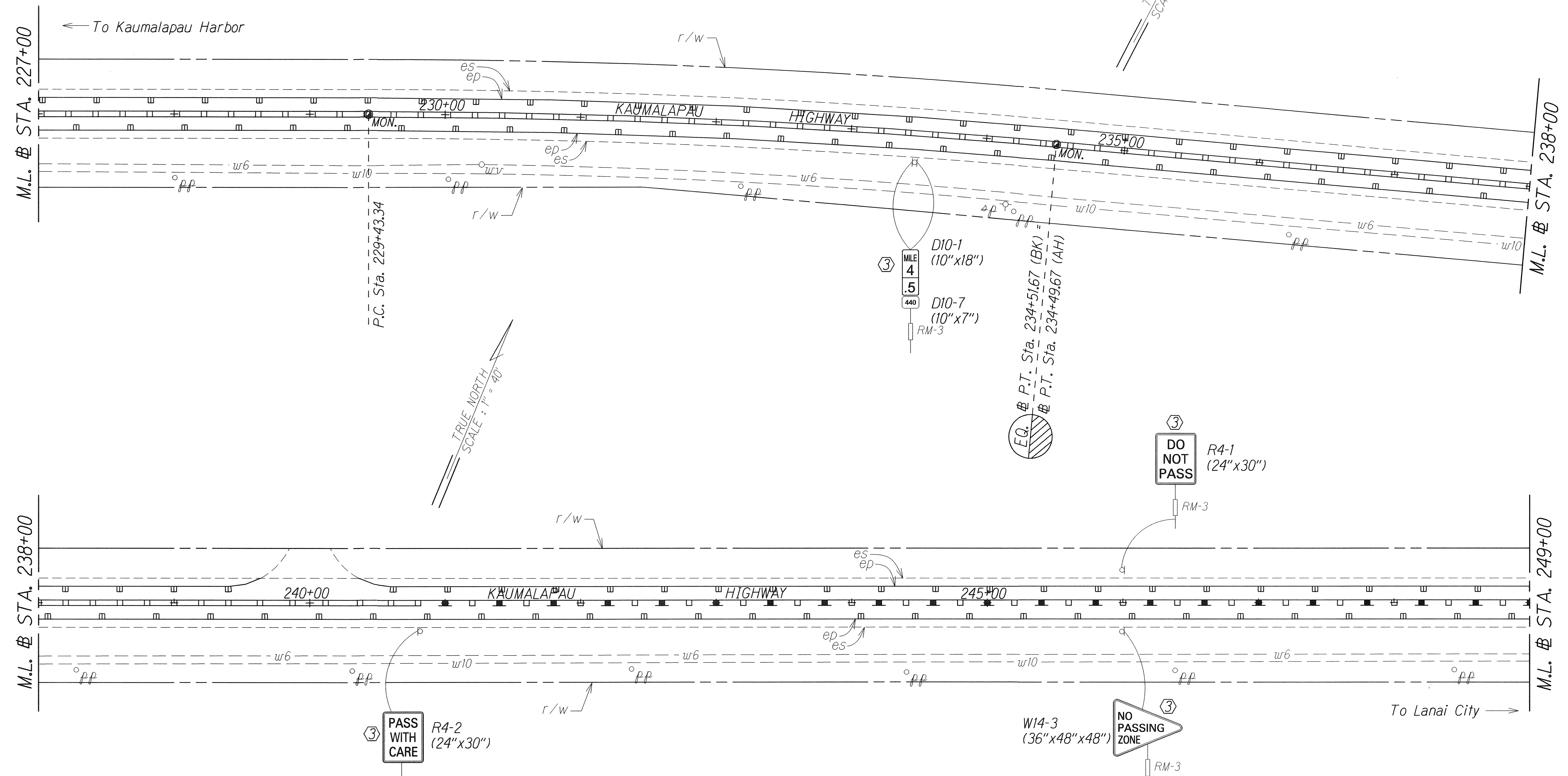


SURVEY PLOTTED BY	DATE
DRAWN BY	
TRACED BY	
CHECKED BY	
NOTE BOOK	

- KEY:**
- ① Exist. Sign(s) & Post(s) to Remain
  - ② Remove Exist. Sign(s) & Post(s)
  - ③ Remove Exist. & Install New Sign(s) & Post(s)
  - ④ Install New Sign(s) & Post(s)

DATE	REVISION
2-24-16	Existing location relocated.
STATE OF HAWAII DEPARTMENT OF TRANSPORTATION HIGHWAYS DIVISION <b>SIGNING &amp; PAVEMENT</b> <b>MARKING PLAN</b> KAUNALAPAU HIGHWAY PAVEMENT PREVENTIVE MAINTENANCE Airport Road to Lanai City Project No. 440A-01-16M Scale: 1" = 40' Date: September, 2015	
SHEET No. 3 OF 7 SHEETS	

FED. ROAD DIST. NO.	STATE	PROJ. NO.	FISCAL YEAR	SHEET NO.	TOTAL SHEETS
HAWAII	HAW.	440A-01-16M	2016	23	26



DATE	DESIGNED BY
	CHECKED BY
	QUANTITIES BY
	TRACED BY
	PLANNED BY
	ORIGINAL PLAN

- KEY:
- ① Exist. Sign(s) & Post(s) to Remain
  - ② Remove Exist. Sign(s) & Post(s)
  - ③ Remove Exist. & Install New Sign(s) & Post(s)
  - ④ Install New Sign(s) & Post(s)

STATE OF HAWAII  
DEPARTMENT OF TRANSPORTATION  
HIGHWAYS DIVISION

**SIGNING & PAVEMENT  
MARKING PLAN**

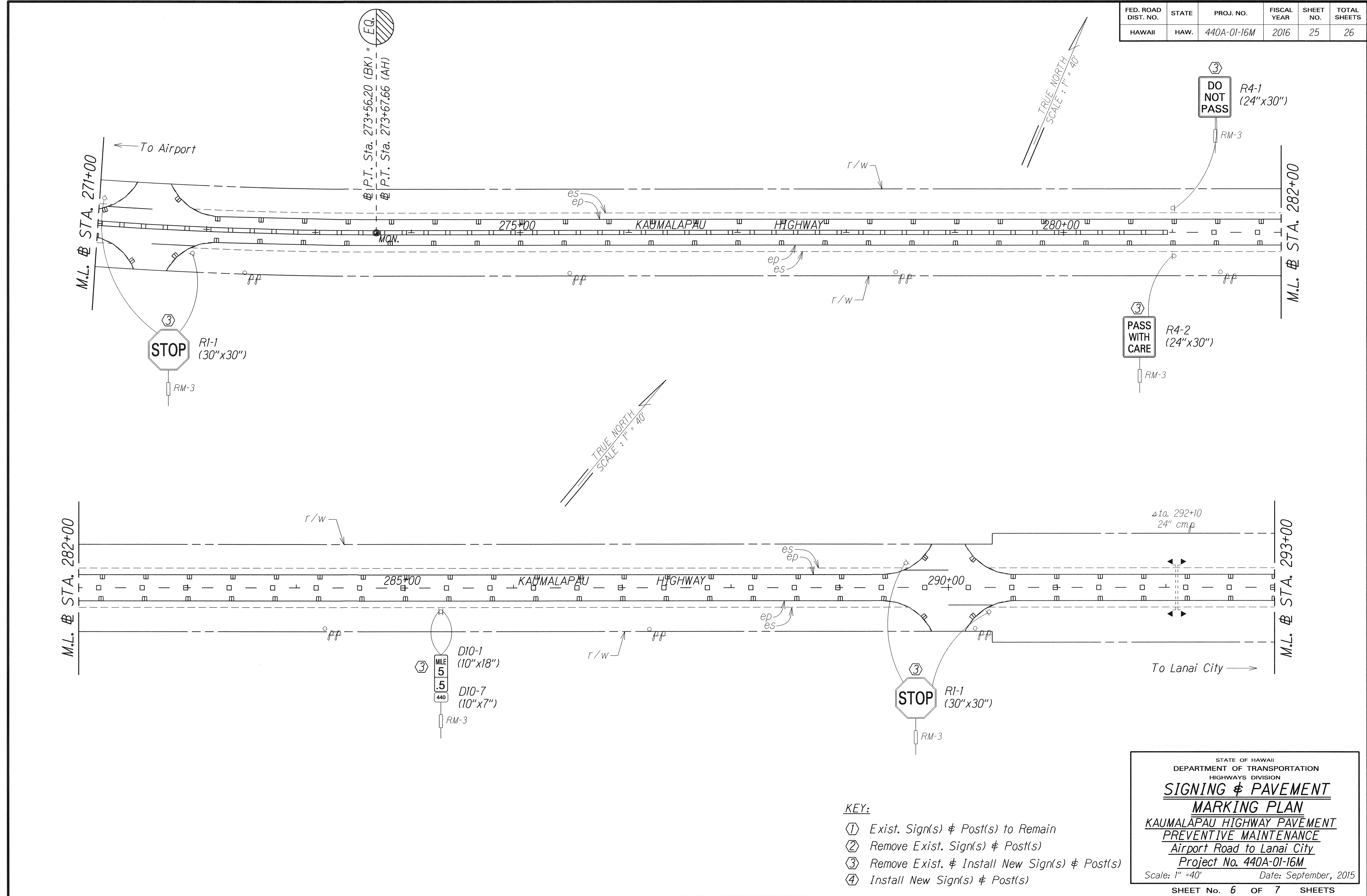
KAUMALAPAU HIGHWAY PAVEMENT  
PREVENTIVE MAINTENANCE  
Airport Road to Lanai City  
Project No. 440A-01-16M

Scale: 1" = 40'      Date: September, 2015

SHEET No. 4 OF 7 SHEETS



FED. ROAD DIST. NO.	STATE	PROJ. NO.	FISCAL YEAR	SHEET NO.	TOTAL SHEETS
HAWAII	HAW.	440A-01-16M	2016	25	26



ORIGINAL PLAN	DATE
DESIGNED BY	
TRACED BY	
DESIGNED BY	
QUANTITIES BY	
CHECKED BY	

- KEY:
- ① Exist. Sign(s) & Post(s) to Remain
  - ② Remove Exist. Sign(s) & Post(s)
  - ③ Remove Exist. & Install New Sign(s) & Post(s)
  - ④ Install New Sign(s) & Post(s)

STATE OF HAWAII  
DEPARTMENT OF TRANSPORTATION  
HIGHWAYS DIVISION

**SIGNING & PAVEMENT  
MARKING PLAN**

KAUMALAPAU HIGHWAY PAVEMENT  
PREVENTIVE MAINTENANCE  
Airport Road to Lanai City  
Project No. 440A-01-16M

Scale: 1" = 40'      Date: September, 2015

SHEET No. 6 OF 7 SHEETS

